
Eggborough CCGT Project

The Eggborough CCGT (Generating Station) Order
Land within and adjacent to the Eggborough Power Station site, Goole, East Yorkshire DN14 0BS

Environmental Impact Assessment: Preliminary Environmental Information Report – Volume II

The Planning Act 2008

The Infrastructure Planning (Environmental Impact Assessment)

Regulations 2009 (as amended)

Regulations – 6(1)(b) and 8(1)



Applicant: Eggborough Power Limited
Date: January 2017

DOCUMENT HISTORY

Author	Various		
Signed	Kirsty Cobb, AECOM	Date	05/01/17
Approved By			
Signed	Richard Lowe, AECOM	Date	05/01/17
Document Owner	AECOM		

Contents

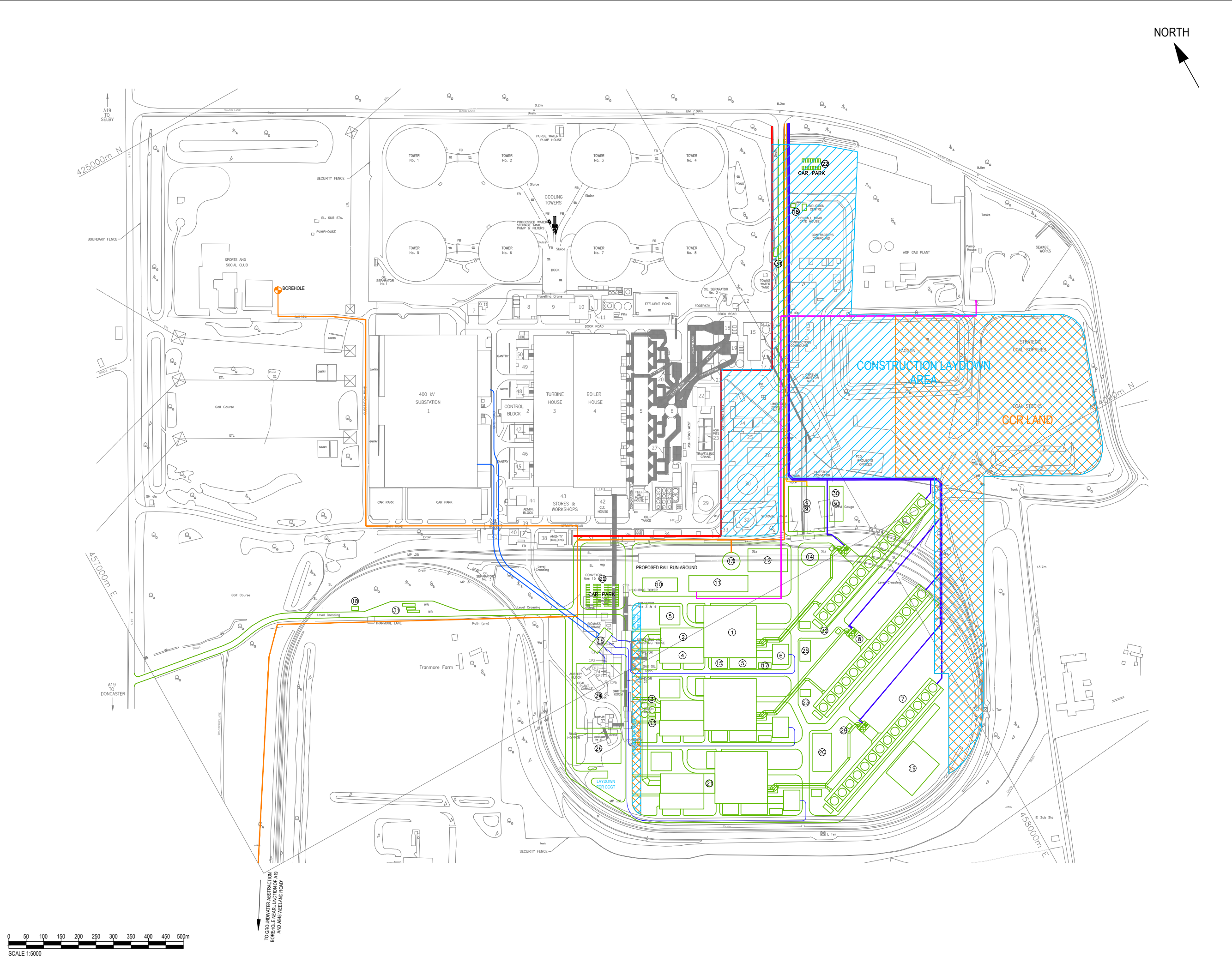
Figure 1.1	Site Location Plan
Figure 3.1	The Site Boundary
Figure 3.2	Parts of the Site
Figure 4.1a	Indicative Concept Layout (3 Single Shaft) for the Proposed Development within the Existing Coal-Fired Power Station Site
Figure 4.1b	Indicative Concept Layout (Multi Shaft + Single Shaft) for the Proposed Development within the Existing Coal-Fired Power Station Site
Figure 6.1	Initial CCGT Site Options
Figure 6.2	Gas Connection Route Options
Figure 8.1	Air Quality Study Area and Receptor Locations
Figure 8.2	Operational Process Contribution to Long-Term NO ₂ Concentration
Figure 8.3	Operational Process Contribution to Short-term NO ₂ Concentration
Figure 9.1	Baseline Noise Monitoring Locations and Noise Sensitive Receptors
Figure 11.1	Watercourses within the Study Area
Figure 13.1	Location of Designated Heritage Assets Within the 5 km Study Area.
Figure 13.2	Location of Non-Designated Heritage Assets Within the 1 km Study Area.
Figure 16.1	Potential Viewpoint Locations
Figure 16.2	Landscape Characterisation
Figure 16.3	Public Rights of Way
Figure 16.4	Proposed 90 m Stack Zone of Theoretical Visibility with Existing Power Station Present
Figure 16.5	Proposed 90 m Stack Zone of Theoretical Visibility without Existing Power Station Present
Figure 16.6	Above Ground Installation Zone of Theoretical Visibility
Figure 16.7	Viewpoint Locations

Figure 16.8-16.21 Photo Viewpoints

Figure 16.22-16.39 Photomontages

Figure 20.1 Other Developments Considered for Cumulative Impact Assessment

ISO A3 297mm x 420mm
Filename: K:\NEWPROJECTS\60506766 - EGGBOROUGH CCGT\CAD\FIGURES\FIGURE 4.1A.DWG
Last saved by: GARETH.BLOOMER
Last Printed: 2017-01-05



THIS DRAWING IS TO BE USED ONLY FOR THE PURPOSE OF ISSUE THAT IT WAS ISSUED FOR AND IS SUBJECT TO AMENDMENT

LEGEND

PLANT DESCRIPTION	
1	TURBINE HALL
2	HEAT RECOVERY STEAM GENERATOR
3	STACK
4	FEEDWATER PUMP BUILDING
5	ELECTRICAL BUILDING
6	GENERATOR TRANSFORMER
7	HYBRID COOLING TOWERS
8	COOLING WATER PUMPS
9	GAS RECEIVING AREA
10	WORKSHOP & STORES
11	ELECTRICAL CONTROL ROOM & ADMIN BUILDING
12	WATER TREATMENT PLANT, FIRE PUMPS & LABORATORY
13	RAW & FIRE WATER TANK
14	DEMINERALISED WATER TANKS
15	AIR INTAKE FILTER
16	GAS-INSULATED SUB STATION
17	DIESEL GENERATORS
18	GATEHOUSE
19	SURFACE WATER ATTENUATION SYSTEM (INDICATIVE LOCATION)
20	WASTE WATER TREATMENT PLANT
21	UNUSED
22	CAR PARKING
23	CLOSED CIRCUIT COOLING WATER COOLERS
24	PEAKING PLANT
25	AUXILIARY BOILER
26	BLACK START FACILITY
27	UNUSED
28	UNUSED
29	COOLING WATER DOSING
30	GAS COMPRESSORS
31	WEIGHBRIDGE
32	COOLING WATER ELECTRICAL MODULE
33	CONTINUOUS EMISSIONS MONITORING SYSTEM CONTAINER

KEY

- FOUL DRAINAGE TO WASTE WATER TREATMENT WORKS
- COOLING WATER (MAKE-UP & BLOWDOWN)
- GAS SUPPLY LINE
- TOWNS WATER & BOREHOLE WATER
- UNDERGROUND CABLE
- CONSTRUCTION LAYDOWN AREA
- CARBON CAPTURE READINESS (CCR) LAND

Copyright
Drawing based drawing 2095-019 R4 supplied by:

FICHTNER
CONSULTING ENGINEERS LIMITED
Kingsgate, Wellington Road North,
Stockport, Cheshire, SK4 1LW, UK
Tel: 0161 476 0032
Website: www.fichtner.co.uk

Purpose of Issue
PEI REPORT

Client
EGGBOROUGH POWER LTD

Project Title
EGGBOROUGH CCGT DCO

Drawing Title
INDICATIVE CONCEPT LAYOUT (3 SINGLE SHAFT) FOR THE PROPOSED DEVELOPMENT WITHIN THE EXISTING COAL-FIRED POWER STATION SITE

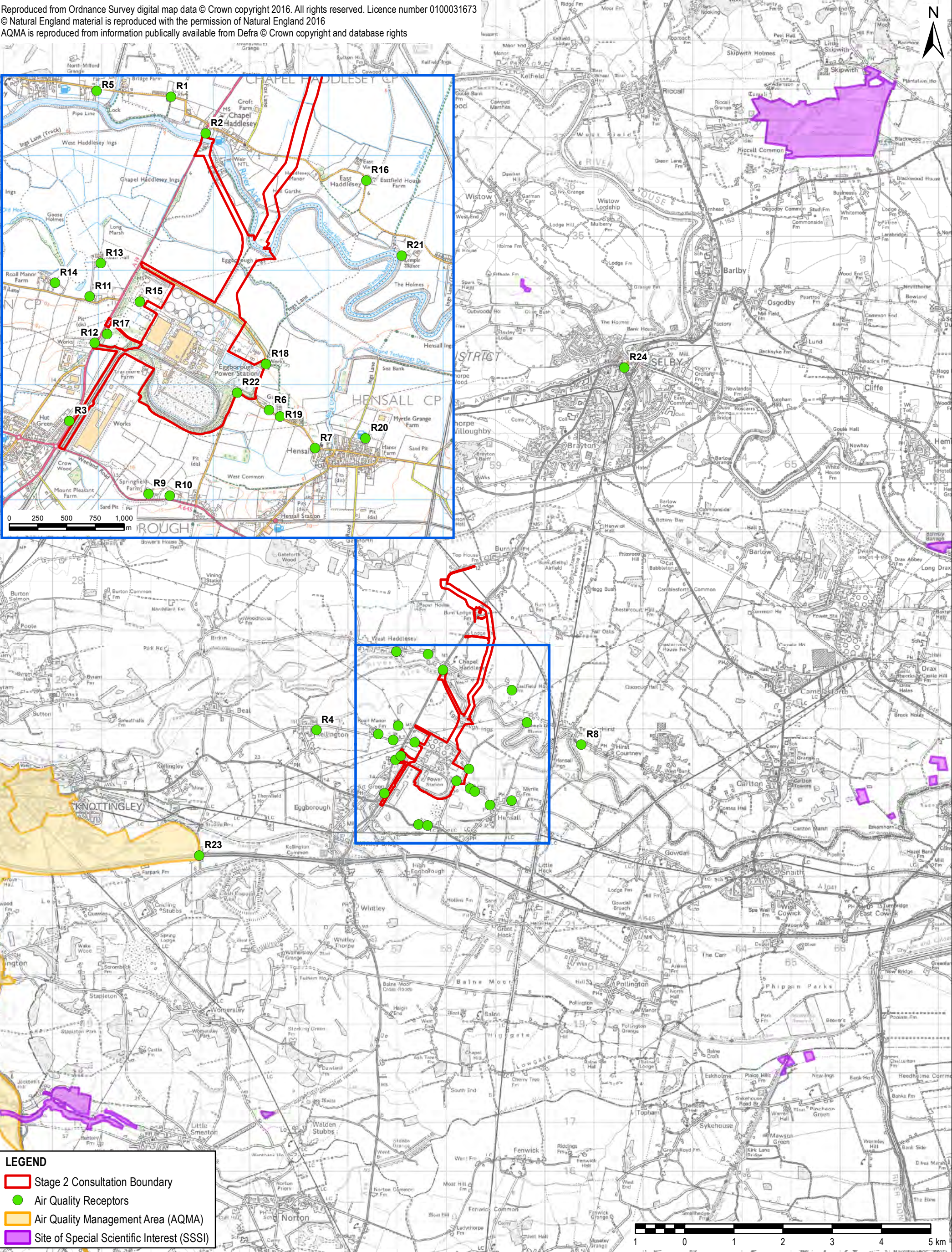
Drawn GB	Checked JW	Approved KC	Date 09/12/2016
AECOM Internal Project No. 60506766		Scale @ A3 1:5000	

THIS DOCUMENT HAS BEEN PREPARED PURSUANT TO AND SUBJECT TO THE TERMS OF AECOM'S APPOINTMENT BY ITS CLIENT. AECOM ACCEPTS NO LIABILITY FOR ANY USE OF THIS DOCUMENT OTHER THAN BY ITS ORIGINAL CLIENT OR FOLLOWING AECOM'S EXPRESS AGREEMENT TO SUCH USE, AND ONLY FOR THE PURPOSES FOR WHICH IT WAS PREPARED AND PROVIDED.

AECOM
Scott House
Alençon Link, Basingstoke
Hampshire, RG21 7PP
Telephone (01256) 310200
Fax (01256) 310201
www.aecom.com

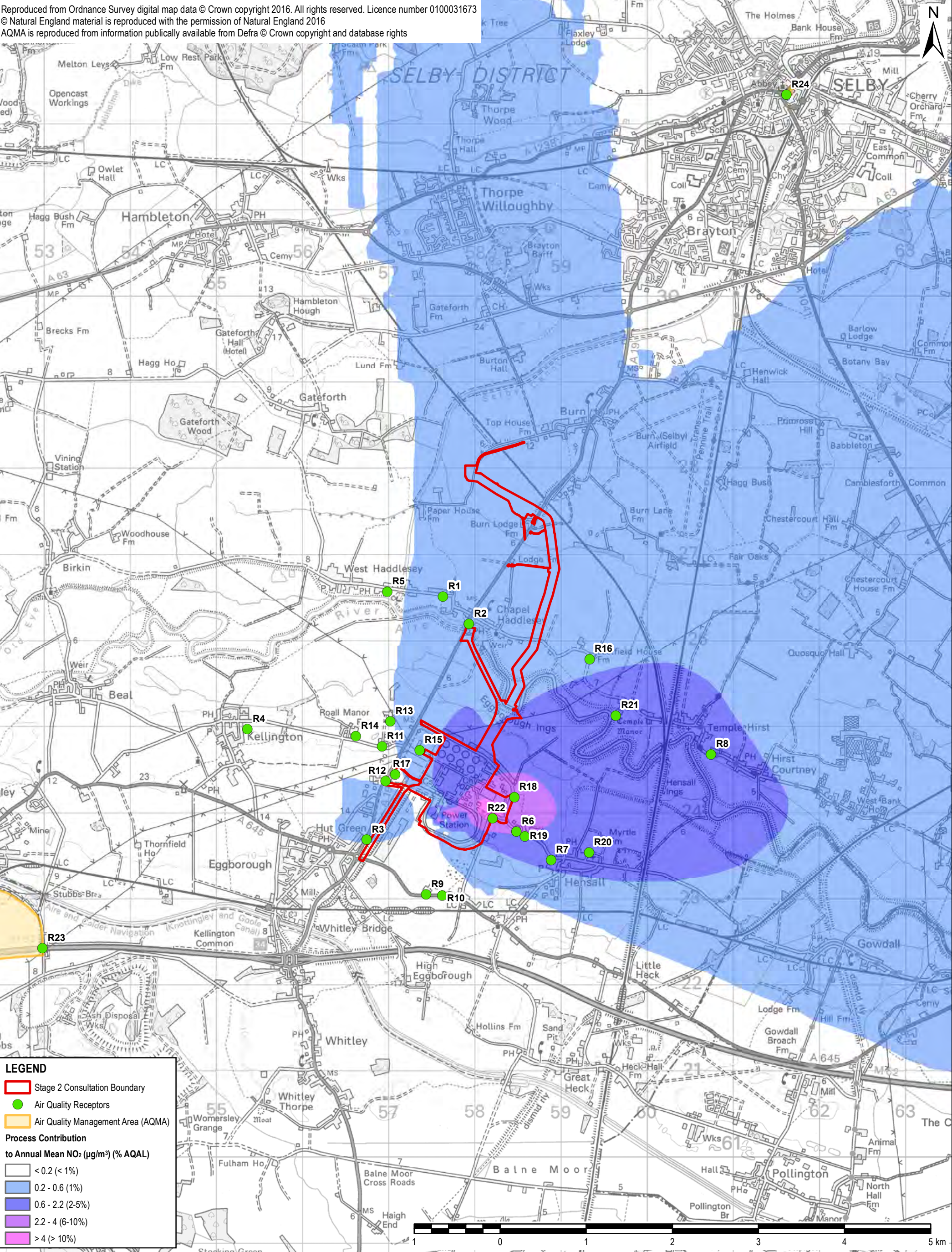
Drawing Number
FIGURE 4.1a


Rev



Project Title	EGGBOROUGH CCGT DCO			Client	EGGBOROUGH POWER LTD		AECOM
	Drawing Title	AIR QUALITY STUDY AREA AND RECEPTOR LOCATIONS		Drawn CR	Checked JW	Approved RL	Scott House Alençon Link, Basingstoke Hampshire, RG21 7PP Telephone (01256) 310200 Fax (01256) 310201 www.aecom.com
Date 05/01/2017				Scale @ A3 1:70,000	Purpose of Issue PEI REPORT		
Drawing Number FIGURE 8.1				Rev	THIS DOCUMENT HAS BEEN PREPARED PURSUANT TO AND SUBJECT TO THE TERMS OF AECOM'S APPOINTMENT BY ITS CLIENT. AECOM ACCEPTS NO LIABILITY FOR ANY USE OF THIS DOCUMENT OTHER THAN BY ITS ORIGINAL CLIENT OR FOLLOWING AECOM'S EXPRESS AGREEMENT TO SUCH USE, AND ONLY FOR THE PURPOSES FOR WHICH IT WAS PREPARED AND PROVIDED.		

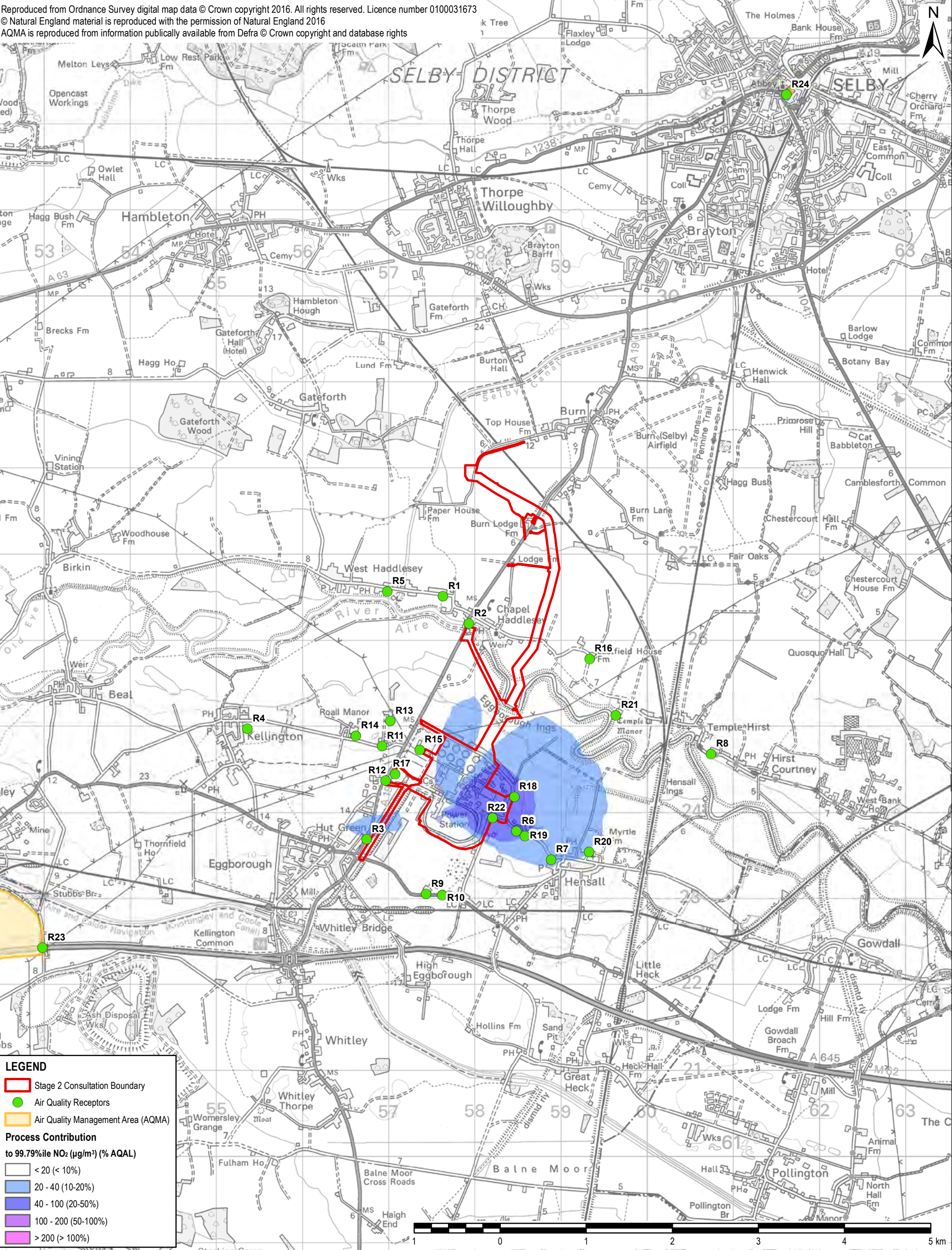
Reproduced from Ordnance Survey digital map data © Crown copyright 2016. All rights reserved. Licence number 0100031673
© Natural England material is reproduced with the permission of Natural England 2016
AQMA is reproduced from information publicly available from Defra © Crown copyright and database rights




Project Title	EGGBOROUGH CCGT DCO			Client	EGGBOROUGH POWER LTD			AECOM
Drawing Title	OPERATIONAL PROCESS CONTRIBUTION TO LONG-TERM NO ₂ CONCENTRATION			Drawn	Checked	Approved		
				CR	JW	RL		
				Date	Scale @ A3	Purpose of Issue		
				05/01/2017	1:40,000	PEI REPORT		
				Drawing Number		Rev		
				FIGURE 8.2			THIS DOCUMENT HAS BEEN PREPARED PURSUANT TO AND SUBJECT TO THE TERMS OF AECOM'S APPOINTMENT BY ITS CLIENT. AECOM ACCEPTS NO LIABILITY FOR ANY USE OF THIS DOCUMENT OTHER THAN BY ITS ORIGINAL CLIENT OR FOLLOWING AECOM'S EXPRESS AGREEMENT TO SUCH USE, AND ONLY FOR THE PURPOSES FOR WHICH IT WAS PREPARED AND PROVIDED.	

File Name: \\m-ma-001\IDE_Shared\2\AQGP\Projects\0506766 Eggborough CCGT\GIS\Figure 8-2 LT NO2 PC.mxd

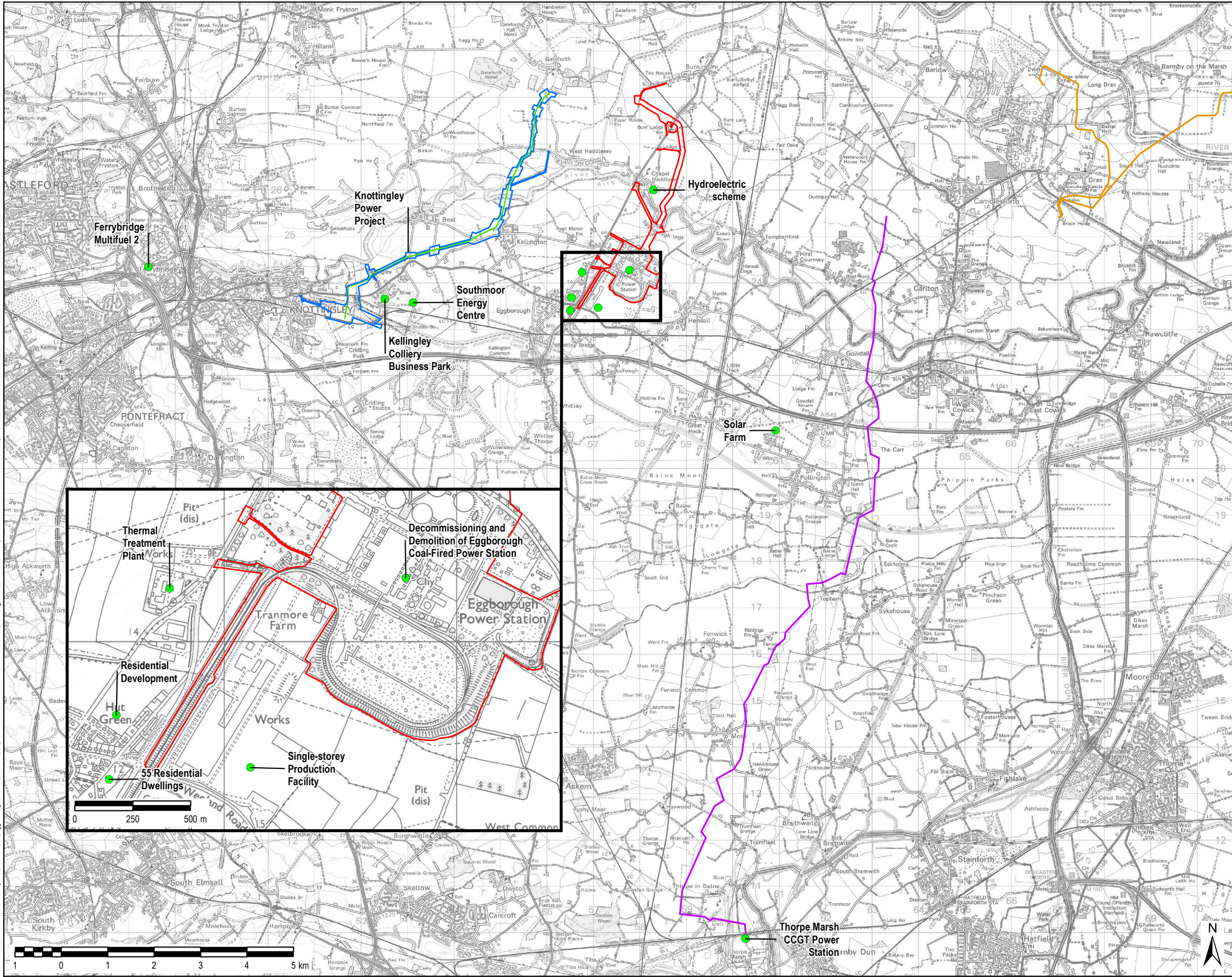
Reproduced from Ordnance Survey digital map data © Crown copyright 2016. All rights reserved. Licence number 0100031673
© Natural England material is reproduced with the permission of Natural England 2016
AQMA is reproduced from information publicly available from Defra © Crown copyright and database rights



Project Title		Client			AECOM	
EGGBOROUGH CCGT DCO		EGGBOROUGH POWER LTD			Scott House	
Drawing Title		Drawn	Checked	Approved		
		CR	JW	RL		
		Date	Scale @ A3	Purpose of Issue		
		05/01/2017	1:40,000	PEI REPORT		
OPERATIONAL PROCESS CONTRIBUTION TO SHORT-TERM NO ₂ CONCENTRATION		Drawing Number		Rev	THIS DOCUMENT HAS BEEN PREPARED PURSUANT TO AND SUBJECT TO THE TERMS OF AECOM'S APPOINTMENT BY ITS CLIENT. AECOM ACCEPTS NO LIABILITY FOR ANY USE OF THIS DOCUMENT OTHER THAN BY ITS ORIGINAL CLIENT OR FOLLOWING AECOM'S EXPRESS AGREEMENT TO SUCH USE, AND ONLY FOR THE PURPOSES FOR WHICH IT WAS PREPARED AND PROVIDED.	
		FIGURE 8.3				

File Name: \\m-ma-001\IDE_Shared\2\AQGP\Projects\0506766_Eggborough CCGT\GIS\Figure 8-3 ST NO2 PC.mxd

File Name: K:\5004 - Information Systems\60506766_Eggborough_CCGT_DCO\02_Maps\Environmental Statement\Cumulative Impacts\Figure 20_1 Other Developments Considered for Cumulative Impact Assessment.mxd



THIS DRAWING IS TO BE USED ONLY FOR THE PURPOSE OF ISSUE THAT IT WAS ISSUED FOR AND IS SUBJECT TO AMENDMENT

- LEGEND**
- Stage 2 Consultation Boundary
 - Cumulative Development
 - Indicative Thorpe Marsh Gas Pipeline
 - Yorkshire & Humber Carbon Capture & Storage Pipeline
 - Knottingley Power Project Gas Pipeline
 - Knottingley Power Project Indicative DCO Boundary

Copyright
Reproduced from Ordnance Survey digital map data
© Crown copyright 2016. All rights reserved.
Licence number 0100031673

Purpose of Issue
PEI REPORT

Client
EGGBOROUGH POWER LTD

Project Title
EGGBOROUGH CCGT DCO

Drawing Title
OTHER DEVELOPMENTS
CONSIDERED FOR CUMULATIVE
IMPACT ASSESSMENT

Drawn JW	Checked AK	Approved KC	Date 05/01/2017
AECOM Internal Project No. 60506766		Scale @ A3 1:75,000 / 1:15,000	

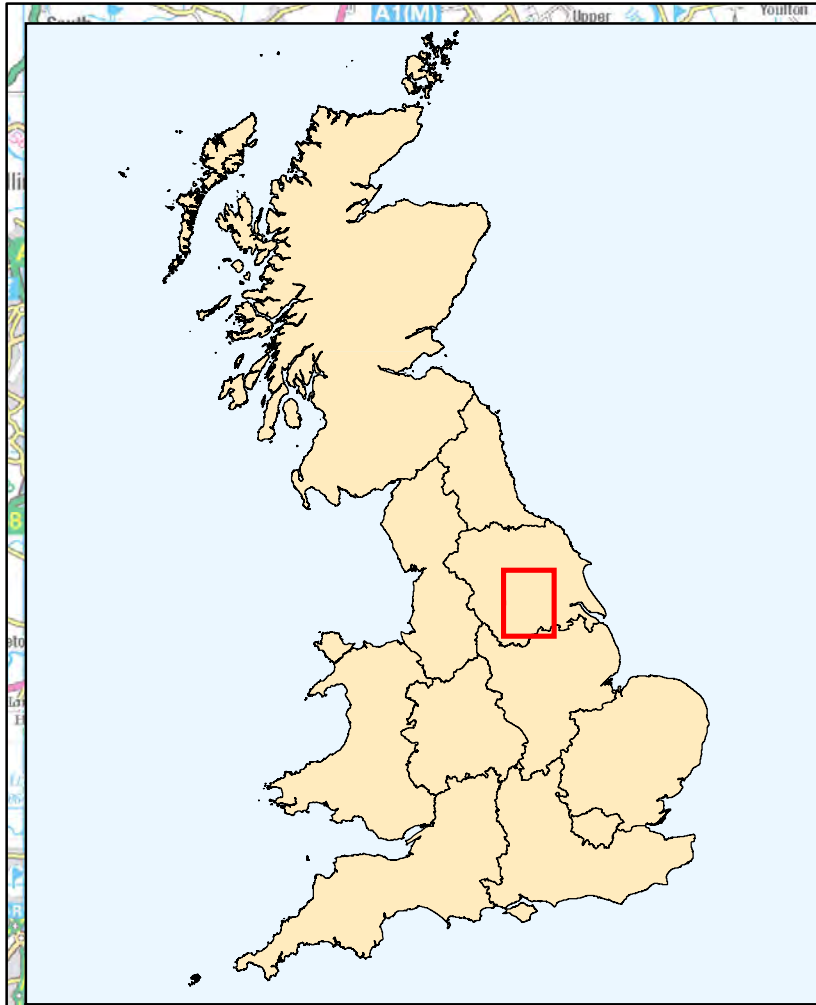
THIS DOCUMENT HAS BEEN PREPARED PURSUANT TO AND SUBJECT TO THE TERMS OF AECOM'S APPOINTMENT BY ITS CLIENT. AECOM ACCEPTS NO LIABILITY FOR ANY USE OF THIS DOCUMENT OTHER THAN BY ITS ORIGINAL CLIENT OR FOLLOWING AECOM'S EXPRESS AGREEMENT TO SUCH USE AND ONLY FOR THE PURPOSES FOR WHICH IT WAS PREPARED AND PROVIDED.

AECOM
South House
Alencon Link, Basingstoke
Hampshire, RG21 7PP
Telephone (01256) 310200
Fax (01256) 310201
www.aecom.com

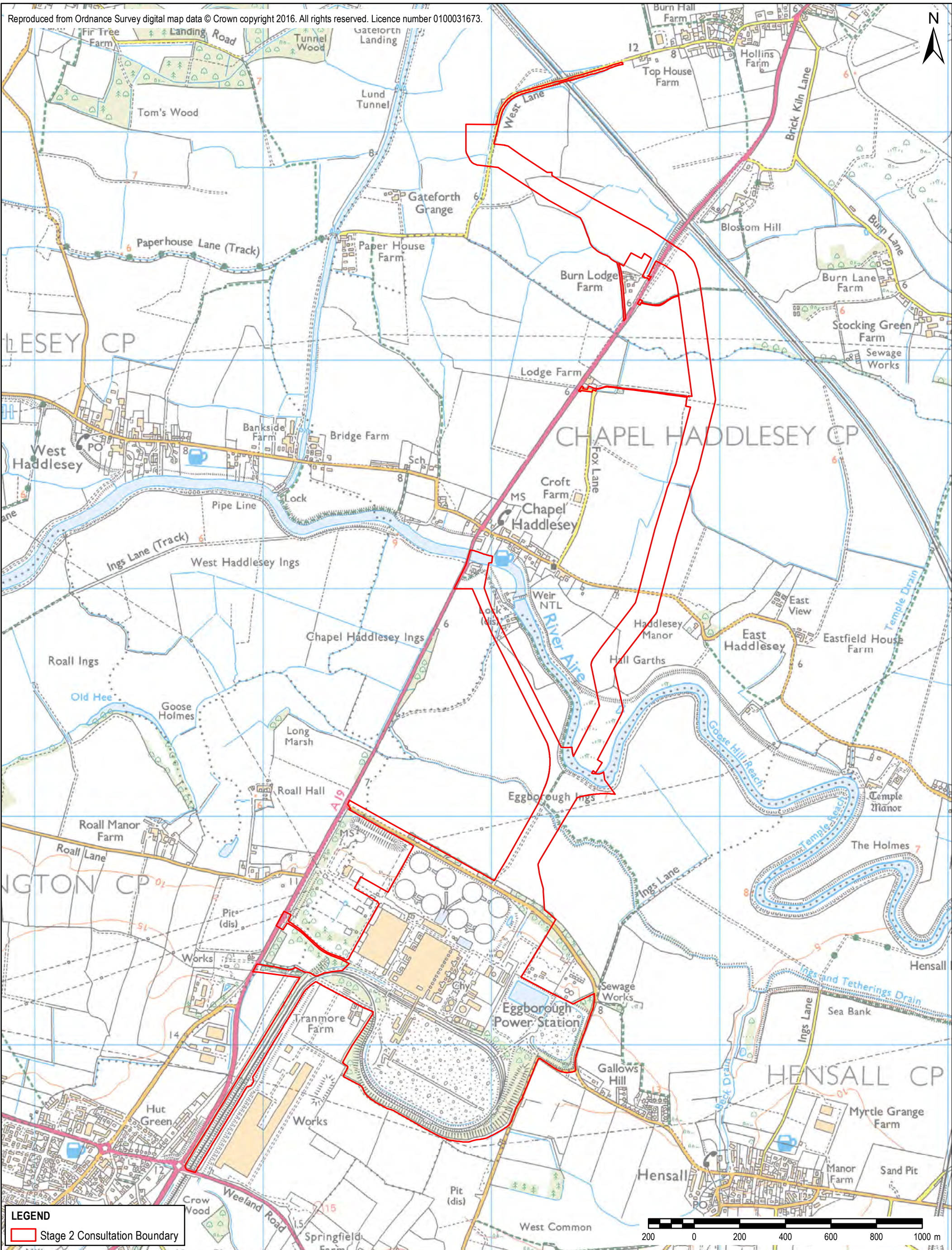
Drawing Number
FIGURE 20.1

Rev

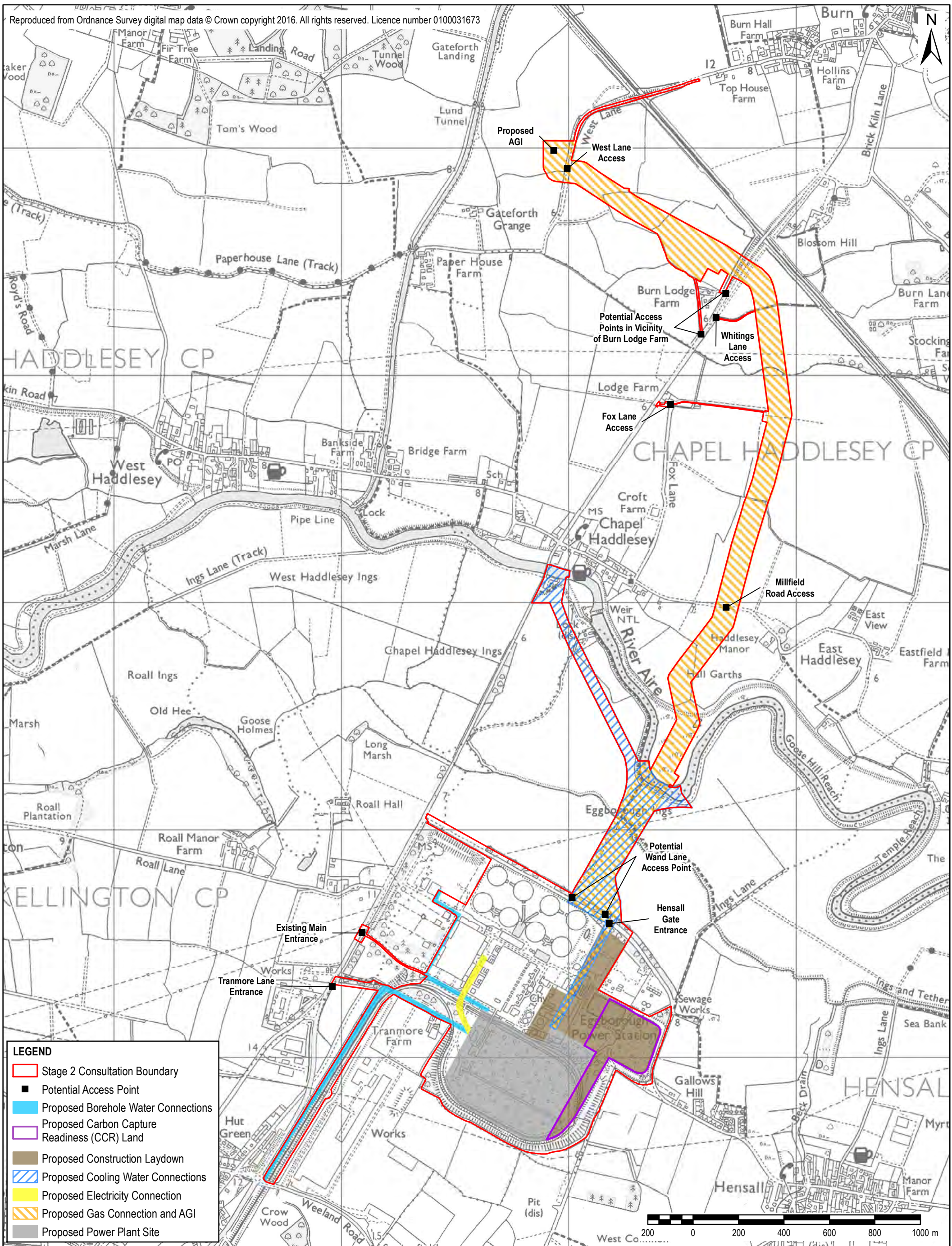
AECOM



Project Title		Client			AECOM	
EGGBOROUGH CCGT DCO		EGGBOROUGH POWER LTD			Scott House	
Drawing Title	Drawn	Checked	Approved	<div>Alençon Link, Basingstoke Hampshire, RG21 7PP Telephone (01256) 310200 Fax (01256) 310201 www.aecom.com</div> <div>AECOM</div>		
	JW	AK	AC			
	Date	Scale @ A3	Purpose of Issue			
	05/01/2017	1:200,000	PEI REPORT			
SITE LOCATION PLAN		Drawing Number		Rev	THIS DOCUMENT HAS BEEN PREPARED PURSUANT TO AND SUBJECT TO THE TERMS OF AECOM'S APPOINTMENT BY ITS CLIENT. AECOM ACCEPTS NO LIABILITY FOR ANY USE OF THIS DOCUMENT OTHER THAN BY ITS ORIGINAL CLIENT OR FOLLOWING AECOM'S EXPRESS AGREEMENT TO SUCH USE, AND ONLY FOR THE PURPOSES FOR WHICH IT WAS PREPARED AND PROVIDED.	
		FIGURE 1.1				



Project Title		Client			<div>AECOM</div> <div>Scott House</div> <div>Alençon Link, Basingstoke</div> <div>Hampshire, RG21 7PP</div> <div>Telephone (01256) 310200</div> <div>Fax (01256) 310201</div> <div>www.aecom.com</div> <div><div>AECOM</div><div>THIS DOCUMENT HAS BEEN PREPARED PURSUANT TO AND SUBJECT TO THE TERMS OF AECOM'S APPOINTMENT BY ITS CLIENT. AECOM ACCEPTS NO LIABILITY FOR ANY USE OF THIS DOCUMENT OTHER THAN BY ITS ORIGINAL CLIENT OR FOLLOWING AECOM'S EXPRESS AGREEMENT TO SUCH USE, AND ONLY FOR THE PURPOSES FOR WHICH IT WAS PREPARED AND PROVIDED.</div></div>
Drawing Title		EGGBOROUGH CCGT DCO	Drawn	JW	
THE SITE BOUNDARY			Checked	AK	
			Approved	AC	
			Date	05/01/2017	Purpose of Issue
			Scale @ A3	1:15,000	
			Drawing Number	FIGURE 3.1	Rev

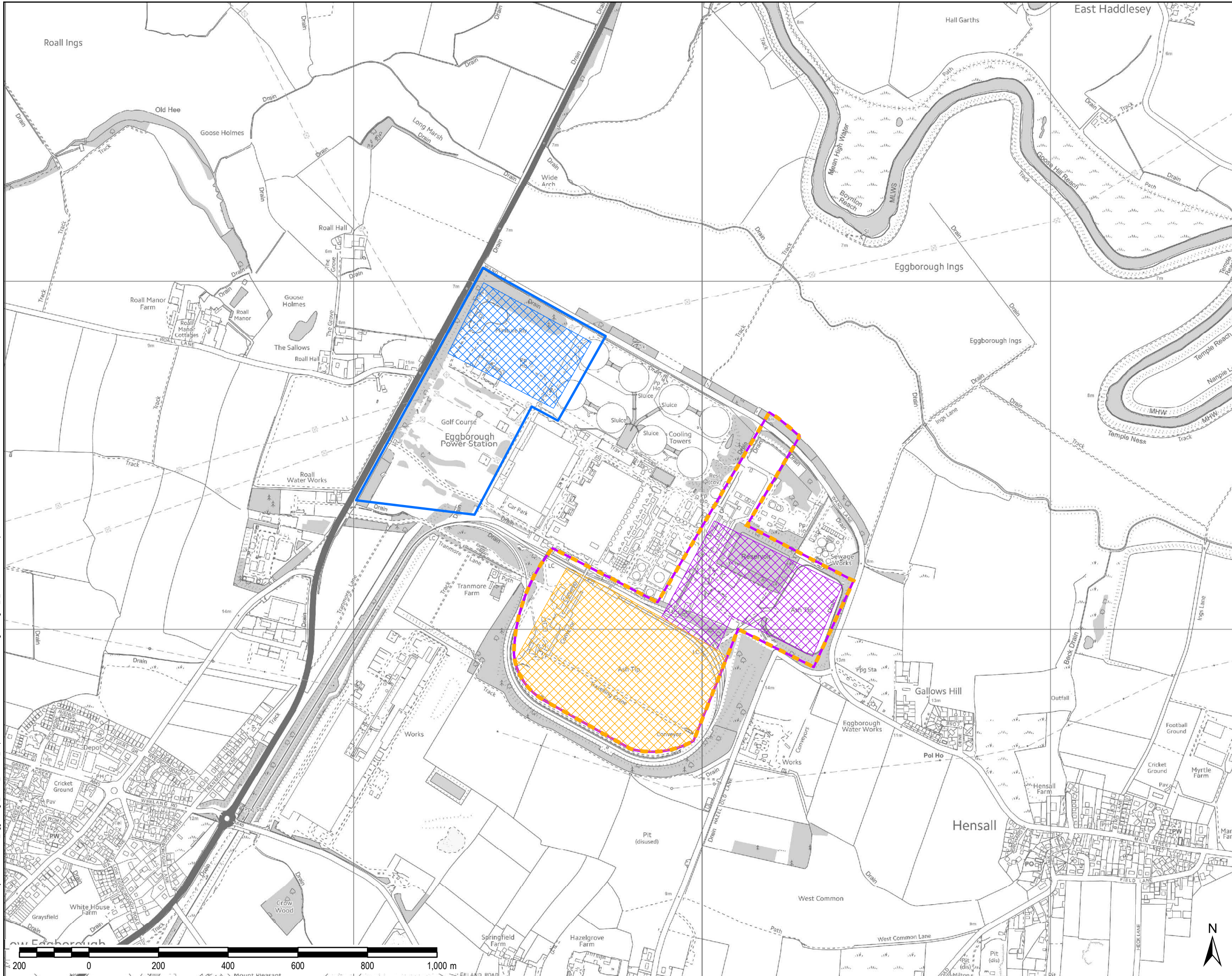


LEGEND

- Stage 2 Consultation Boundary
- Potential Access Point
- Proposed Borehole Water Connections
- Proposed Carbon Capture Readiness (CCR) Land
- Proposed Construction Laydown
- Proposed Cooling Water Connections
- Proposed Electricity Connection
- Proposed Gas Connection and AGI
- Proposed Power Plant Site

Project Title		Client			AECOM	
EGGBOROUGH CCGT DCO		EGGBOROUGH POWER LTD			Scott House	
Drawing Title		Drawn	Checked	Approved	<div>Alençon Link, Basingstoke Hampshire, RG21 7PP Telephone (01256) 310200 Fax (01256) 310201 www.aecom.com</div> <div>AECOM</div>	
		JW	AK	KC		
		Date	Scale @ A3	Purpose of Issue		
		05/01/2017	1:15,000	PEI REPORT		
PARTS OF THE SITE		Drawing Number		Rev	THIS DOCUMENT HAS BEEN PREPARED PURSUANT TO AND SUBJECT TO THE TERMS OF AECOM'S APPOINTMENT BY ITS CLIENT. AECOM ACCEPTS NO LIABILITY FOR ANY USE OF THIS DOCUMENT OTHER THAN BY ITS ORIGINAL CLIENT OR FOLLOWING AECOM'S EXPRESS AGREEMENT TO SUCH USE, AND ONLY FOR THE PURPOSES FOR WHICH IT WAS PREPARED AND PROVIDED.	
		FIGURE 3.2				

File Name: K:\15004 - Information Systems\60506766_Eggborough_CCGT_DCO\02_Maps\Environmental Statement\General Figures\Figure 6.1 Initial CCGT Site Options.mxd



THIS DRAWING IS TO BE USED ONLY FOR THE PURPOSE OF ISSUE THAT IT WAS ISSUED FOR AND IS SUBJECT TO AMENDMENT

LEGEND

Site Options (Indicative)

- Coal Stockyard Site Option (Selected Site)
- Coal Stockyard Main CCGT Plant Footprint (Selected Site)
- Golf Course Site Option (discounted during early options appraisal)
- Golf Course Main CCGT Plant Footprint (discounted during early options appraisal)
- Lagoon Site Option (discounted following Stage 1 consultation)
- Lagoon Main CCGT Plant Footprint (discounted following Stage 1 consultation)

Copyright
Reproduced from Ordnance Survey digital map data
© Crown copyright 2016. All rights reserved.
Licence number 0100031673.

Purpose of Issue
PEI REPORT

Client
EGGBOROUGH POWER LTD

Project Title
EGGBOROUGH CCGT DCO

Drawing Title
INITIAL CCGT SITE OPTIONS

Drawn JW	Checked AK	Approved KC	Date 05/01/2017
AECOM Internal Project No. 60506766		Scale @ A3 1:10,000	

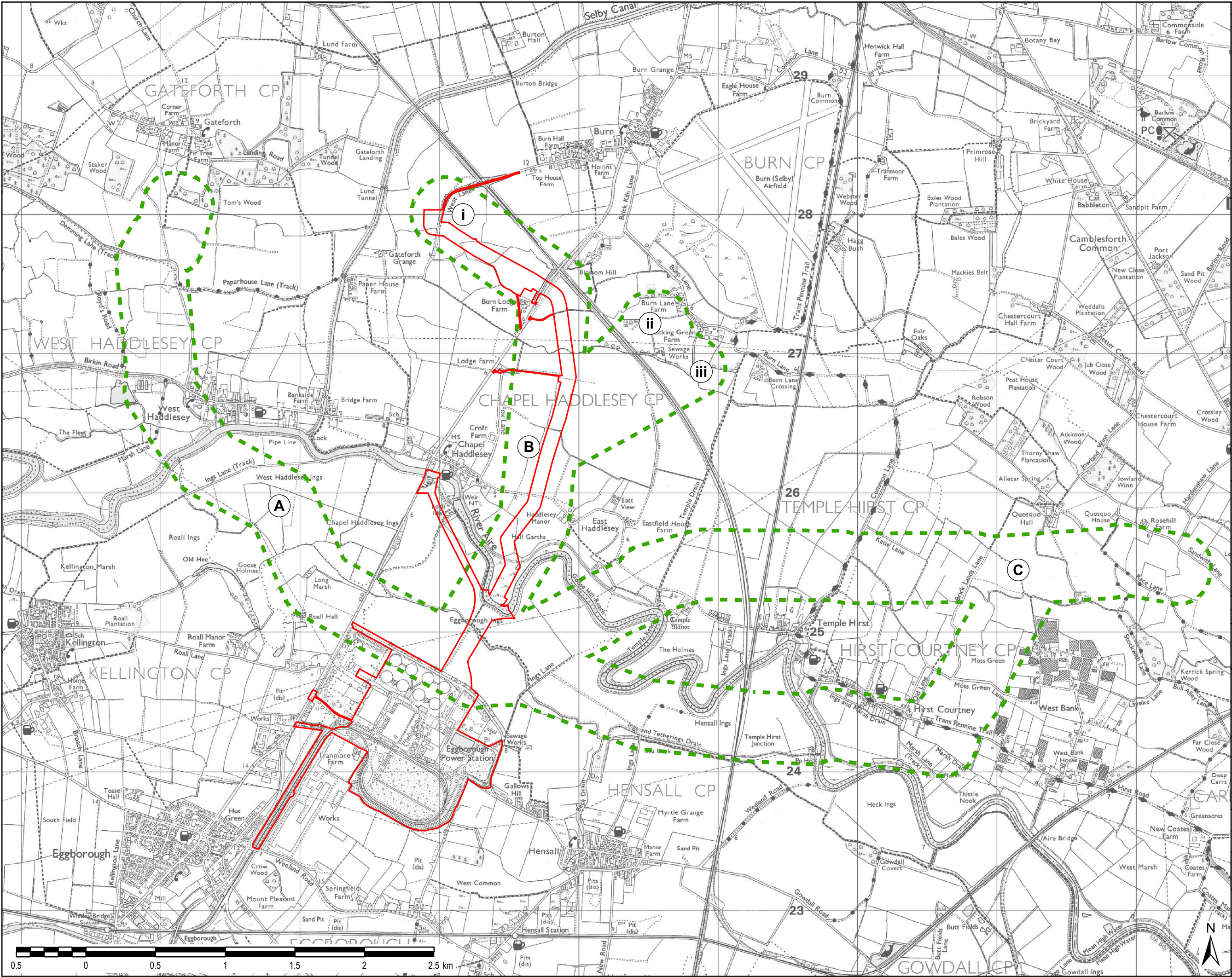
THIS DOCUMENT HAS BEEN PREPARED PURSUANT TO AND IS SUBJECT TO THE TERMS OF AECOM'S APPOINTMENT BY ITS CLIENT. AECOM ACCEPTS NO LIABILITY FOR ANY USE OF THIS DOCUMENT OTHER THAN BY ITS ORIGINAL CLIENT OR FOLLOWING AECOM'S EXPRESS AGREEMENT TO SUCH USE AND ONLY FOR THE PURPOSES FOR WHICH IT WAS PREPARED AND PROVIDED.

AECOM
South House
Alencon Link, Basingstoke
Hampshire, RG21 7PP
Telephone (01256) 310200
Fax (01256) 310201
www.aecom.com

AECOM

Drawing Number FIGURE 6.1	Rev
-------------------------------------	-----

File Name: K:\5004 - Information Systems\60506766_Eggborough_CCGT_DCO\02_Maps\Environmental Statement\General Figures\Figure 6.2_Gas Connection_Route_Options.mxd



THIS DRAWING IS TO BE USED ONLY FOR THE PURPOSE OF ISSUE THAT IT WAS ISSUED FOR AND IS SUBJECT TO AMENDMENT

- LEGEND**
- Stage 2 Consultation Boundary
 - Gas Connection Corridor
 - Options Identified for Appraisal

Copyright
Reproduced from Ordnance Survey digital map data
© Crown copyright 2016. All rights reserved.
Licence number 0100031673.

Purpose of Issue
PEI REPORT

Client
EGGBOROUGH POWER LTD

Project Title
EGGBOROUGH CCGT DCO

Drawing Title
GAS CONNECTION
ROUTE OPTIONS

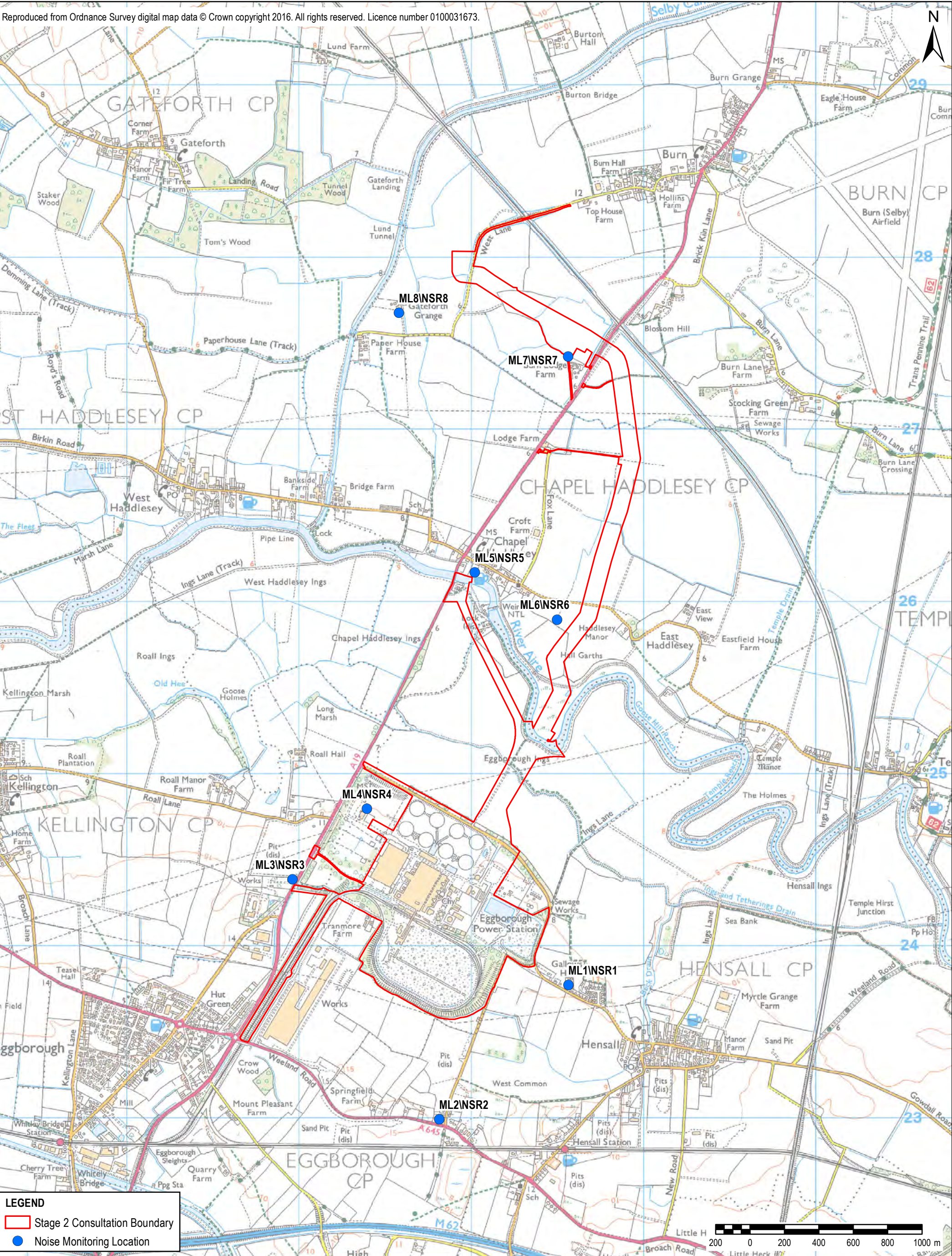
Drawn JW	Checked AK	Approved KC	Date 05/01/2017
AECOM Internal Project No. 60506766		Scale @ A3 1:25,000	

THIS DOCUMENT HAS BEEN PREPARED PURSUANT TO AND IS SUBJECT TO THE TERMS OF AECOM'S APPOINTMENT BY ITS CLIENT. AECOM ACCEPTS NO LIABILITY FOR ANY USE OF THIS DOCUMENT OTHER THAN BY ITS ORIGINAL CLIENT OR FOLLOWING AECOM'S EXPRESS AGREEMENT TO SUCH USE AND ONLY FOR THE PURPOSES FOR WHICH IT WAS PREPARED AND PROVIDED.

AECOM
South House
Alençon Link, Basingstoke
Hampshire, RG21 7PP
Telephone (01256) 310200
Fax (01256) 310201
www.aecom.com

Drawing Number FIGURE 6.2	Rev
------------------------------	-----

AECOM

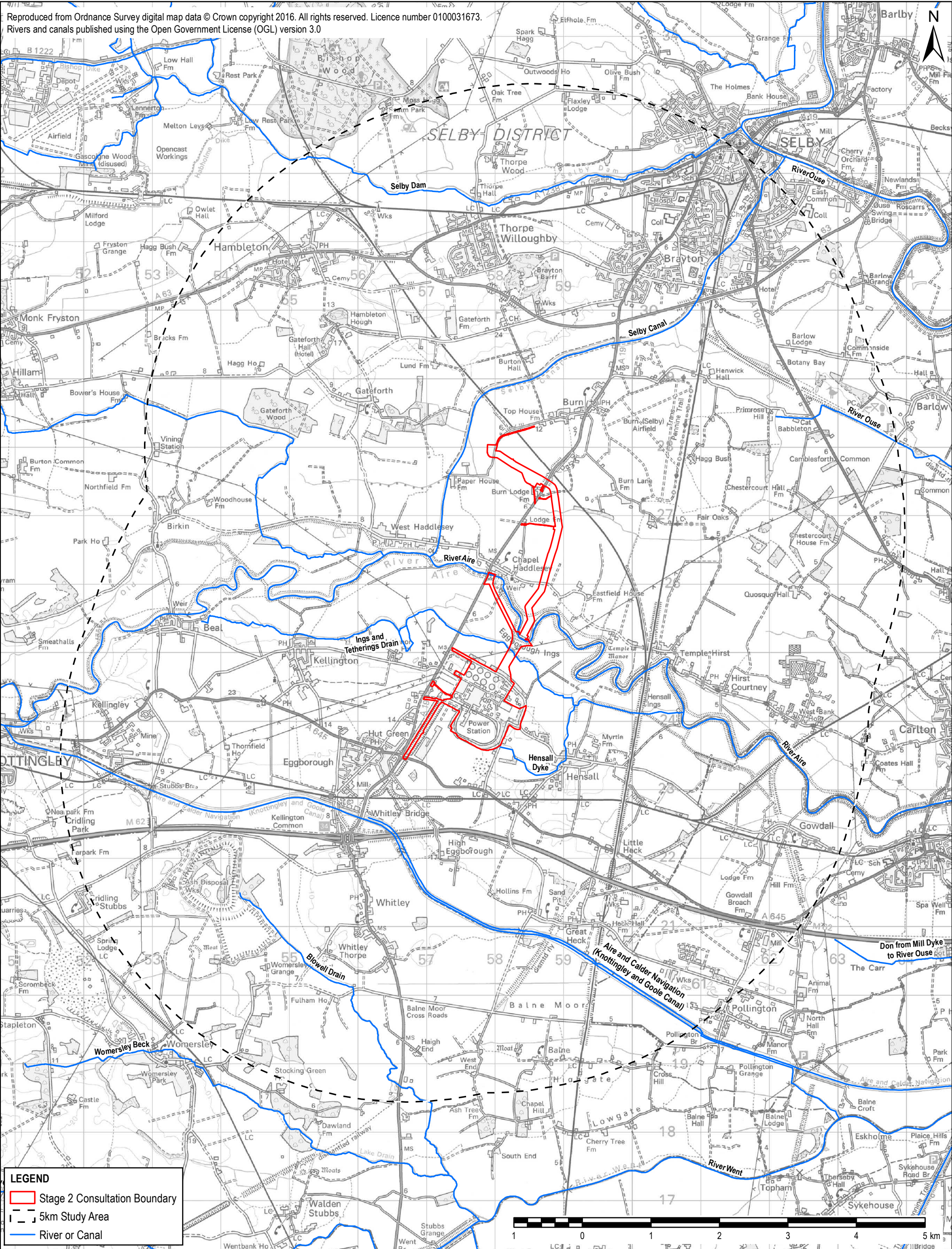



LEGEND

- Stage 2 Consultation Boundary
- Noise Monitoring Location

Project Title		Client			EGGBOROUGH CCGT DCO		EGGBOROUGH POWER LTD		AECOM	
Drawing Title		Drawn		Checked		Approved		Scott House		
		JW		AK		NG		Alençon Link, Basingstoke		
		Date		Scale @ A3		Purpose of Issue		Hampshire, RG21 7PP		
		05/01/2017		1:20,000		PEI REPORT		Telephone (01256) 310200		
BASELINE NOISE MONITORING LOCATIONS AND NOISE SENSITIVE RECEPTORS		Drawing Number		Rev		THIS DOCUMENT HAS BEEN PREPARED PURSUANT TO AND SUBJECT TO THE TERMS OF AECOM'S APPOINTMENT BY ITS CLIENT. AECOM ACCEPTS NO LIABILITY FOR ANY USE OF THIS DOCUMENT OTHER THAN BY ITS ORIGINAL CLIENT OR FOLLOWING AECOM'S EXPRESS AGREEMENT TO SUCH USE, AND ONLY FOR THE PURPOSES FOR WHICH IT WAS PREPARED AND PROVIDED.				
		FIGURE 9.1				www.aecom.com				

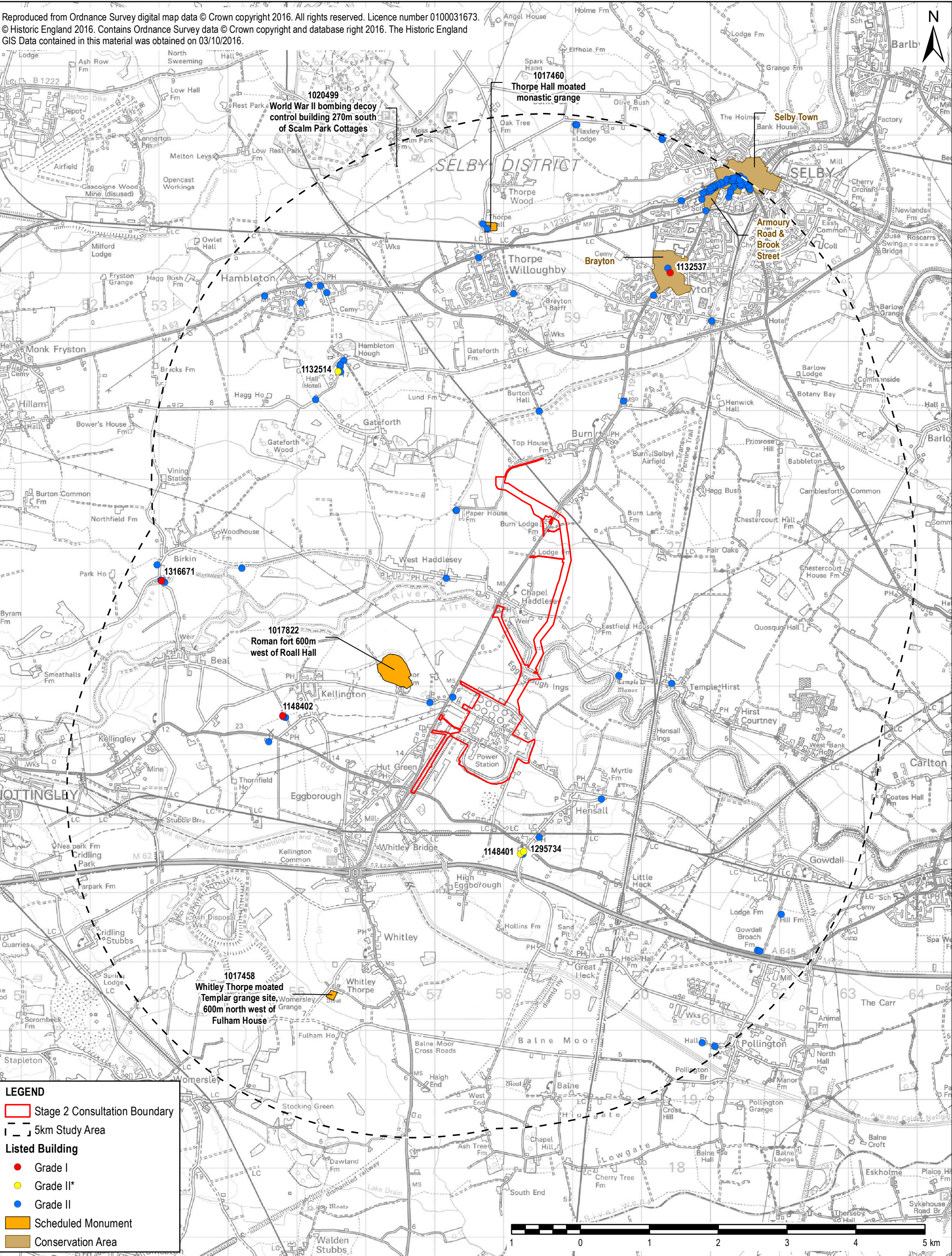
Reproduced from Ordnance Survey digital map data © Crown copyright 2016. All rights reserved. Licence number 0100031673.
Rivers and canals published using the Open Government License (OGL) version 3.0



Project Title		Client			AECOM	
EGGBOROUGH CCGT DCO		EGGBOROUGH POWER LTD			<div>Scott House</div> <div>Alençon Link, Basingstoke</div> <div>Hampshire, RG21 7PP</div> <div>Telephone (01256) 310200</div> <div>Fax (01256) 310201</div> <div>www.aecom.com</div> <div></div>	
Drawing Title		Drawn	Checked	Approved		
		JW	AK	JS		
		Date	Scale @ A3	Purpose of Issue		
WATERCOURSES WITHIN THE STUDY AREA		05/01/2017	1:50,000	PEI REPORT		
		Drawing Number			Rev	
		FIGURE 11.1			THIS DOCUMENT HAS BEEN PREPARED PURSUANT TO AND SUBJECT TO THE TERMS OF AECOM'S APPOINTMENT BY ITS CLIENT. AECOM ACCEPTS NO LIABILITY FOR ANY USE OF THIS DOCUMENT OTHER THAN BY ITS ORIGINAL CLIENT OR FOLLOWING AECOM'S EXPRESS AGREEMENT TO SUCH USE, AND ONLY FOR THE PURPOSES FOR WHICH IT WAS PREPARED AND PROVIDED.	


File Name: K:\5004 - Information Systems\Environmental Statement\Water\Figure 11-1 Watercourses Within Study Area.mxd

Reproduced from Ordnance Survey digital map data © Crown copyright 2016. All rights reserved. Licence number 0100031673.
© Historic England 2016. Contains Ordnance Survey data © Crown copyright and database right 2016. The Historic England
GIS Data contained in this material was obtained on 03/10/2016.

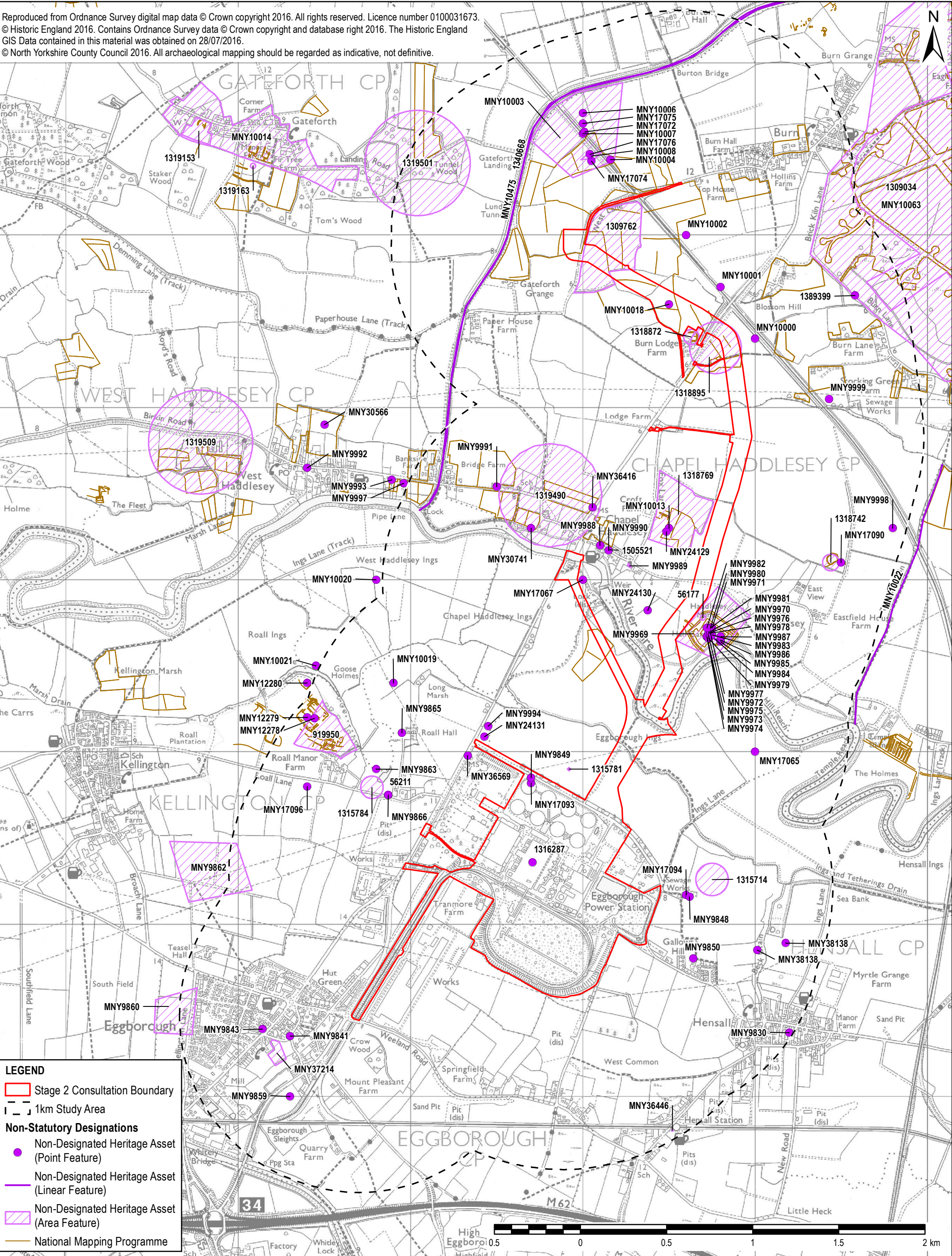



LEGEND

- Stage 2 Consultation Boundary
- 5km Study Area
- Listed Building
 - Grade I
 - Grade II*
 - Grade II
- Scheduled Monument
- Conservation Area

Project Title		Client			EGGBOROUGH POWER LTD		AECOM							
Drawing Title		EGGBOROUGH CCGT DCO			Drawn JW		Checked AK		Approved AC		Scott House Alençon Link, Basingstoke Hampshire, RG21 7PP Telephone (01256) 310200 Fax (01256) 310201 www.aecom.com			
LOCATION OF DESIGNATED HERITAGE ASSETS WITHIN THE 5 KM STUDY AREA		Date 05/01/2017			Scale @ A3 1:50,000			Purpose of Issue PEI REPORT			THIS DOCUMENT HAS BEEN PREPARED PURSUANT TO AND SUBJECT TO THE TERMS OF AECOM'S APPOINTMENT BY ITS CLIENT. AECOM ACCEPTS NO LIABILITY FOR ANY USE OF THIS DOCUMENT OTHER THAN BY ITS ORIGINAL CLIENT OR FOLLOWING AECOM'S EXPRESS AGREEMENT TO SUCH USE, AND ONLY FOR THE PURPOSES FOR WHICH IT WAS PREPARED AND PROVIDED.			
Drawing Number FIGURE 13.1					Rev									

Reproduced from Ordnance Survey digital map data © Crown copyright 2016. All rights reserved. Licence number 0100031673.
© Historic England 2016. Contains Ordnance Survey data © Crown copyright and database right 2016. The Historic England
GIS Data contained in this material was obtained on 28/07/2016.
© North Yorkshire County Council 2016. All archaeological mapping should be regarded as indicative, not definitive.



Project Title		Client			AECOM	
EGGBOROUGH CCGT DCO		EGGBOROUGH POWER LTD			Scott House	
Drawing Title		Drawn	Checked	Approved		
		JW	AK	AC		
		Date	Scale @ A3	Purpose of Issue		
		05/01/2017	1:20,000	PEI REPORT		
LOCATION OF NON-DESIGNATED HERITAGE ASSETS WITHIN THE 1 KM STUDY AREA		Drawing Number		Rev	THIS DOCUMENT HAS BEEN PREPARED PURSUANT TO AND SUBJECT TO THE TERMS OF AECOM'S APPOINTMENT BY ITS CLIENT. AECOM ACCEPTS NO LIABILITY FOR ANY USE OF THIS DOCUMENT OTHER THAN BY ITS ORIGINAL CLIENT OR FOLLOWING AECOM'S EXPRESS AGREEMENT TO SUCH USE, AND ONLY FOR THE PURPOSES FOR WHICH IT WAS PREPARED AND PROVIDED.	
		FIGURE 13.2				

File Name: K:\5004 - Information Systems\Environmental Statement\Heritage\Figure 13.2 Location of non-designated heritage assets within the 1km study Area.mxd

THIS DRAWING IS TO BE USED ONLY FOR THE PURPOSE OF
ISSUE THAT IT WAS ISSUED FOR AND IS SUBJECT TO AMENDMENT

LEGEND

- Stage 2
- Consultation boundary
- Stage 2 Consultation boundary
- 10km Buffer
- Proposed Viewpoint
with direction of view

Copyright

Reproduced from Ordnance Survey digital map
data © Crown copyright 2016. All rights reserved.
Licence number 0100031673

*Please Refer to Report for Additional Dataset
Copyright Information

Purpose of Issue
PEI REPORT

Client
EGGBOROUGH POWER LTD

Project Title
EGGBOROUGH CCGT DCO

Drawing Title
POTENTIAL VIEWPOINT
LOCATIONS

Drawn GB	Checked HB	Approved RC	Date 09/12/2016
-------------	---------------	----------------	--------------------

AECOM Internal Project No. 60506766	Scale @ A3 NTS
--	-------------------

THIS DOCUMENT HAS BEEN PREPARED PURSUANT TO AND SUBJECT TO THE
TERMS OF AECOM'S APPOINTMENT BY ITS CLIENT. AECOM ACCEPTS NO LIABILITY
FOR ANY USE OF THIS DOCUMENT OTHER THAN BY ITS ORIGINAL CLIENT OR
FOLLOWING AECOM'S EXPRESS AGREEMENT TO SUCH USE, AND ONLY FOR THE
PURPOSES FOR WHICH IT WAS PREPARED AND PROVIDED.

AECOM
Scott House
Alençon Link, Basingstoke
Hampshire, RG21 1PP
Telephone (01256) 310200
Fax (01256) 310201
www.aecom.com

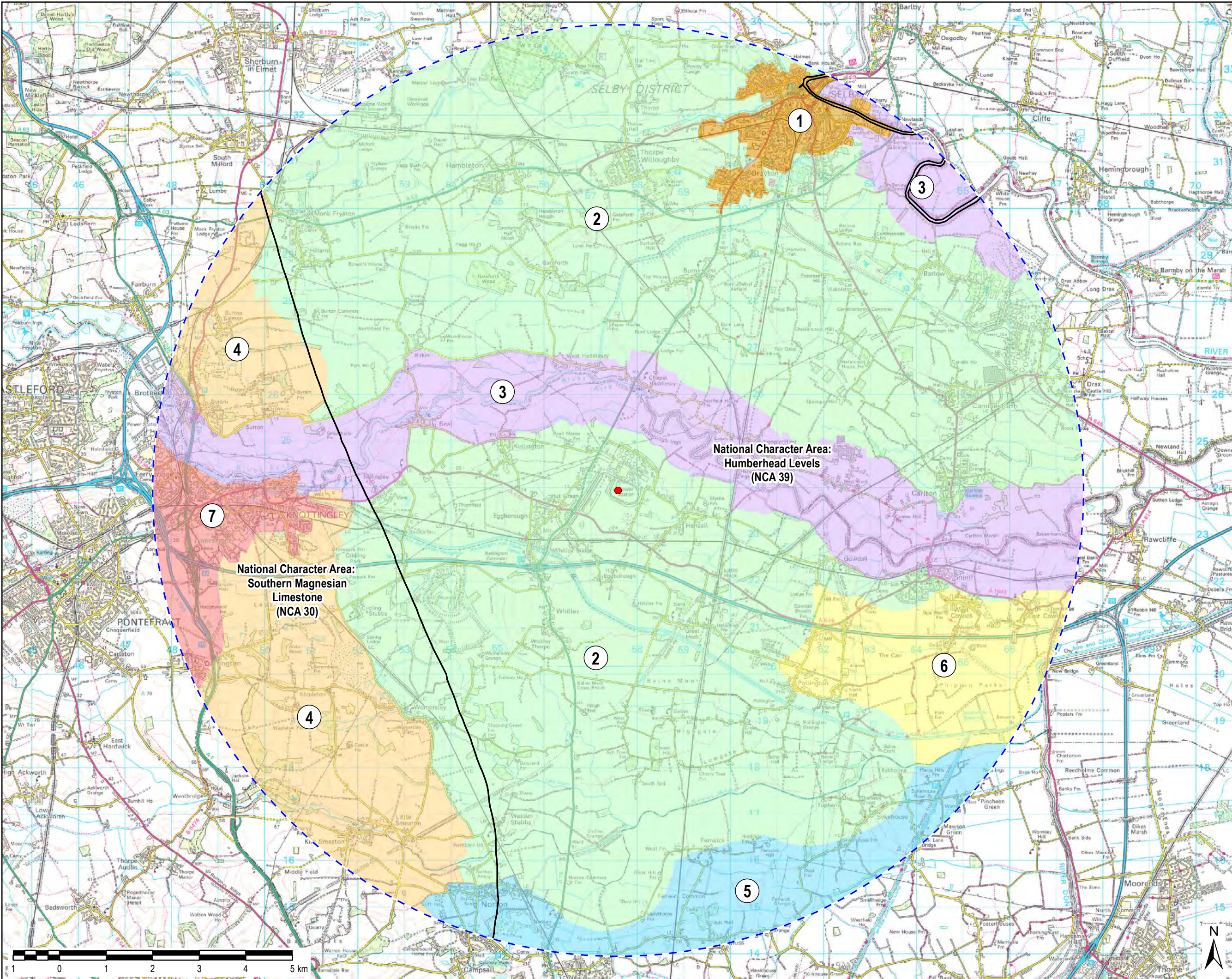
AECOM

Drawing Number
FIGURE 16.1

Rev



File Name: K15004 - Information Systems\60506766_Eggborough_CCGT_DCO\02_Maps\Environmental Statement\Landscape\Figure_16.2_Landscape_Characterisation.mxd



THIS DRAWING IS TO BE USED ONLY FOR THE PURPOSE OF ISSUE THAT IT WAS ISSUED FOR AND IS SUBJECT TO AMENDMENT

LEGEND

- Proposed Stack Location
- 10km Study Area
- National Character Area**
 - Southern Magnesian Limestone (NCA 30)
 - Humberhead Levels (NCA 39)
- North Yorkshire and York Landscape Character Assessment**
- Farmed Lowland and Valley Landscapes Primary Landscape unit (PLU)**
 - Urban Landscape (1)
 - Levels Farmland (23) LCT
 - River Floodplain (24)
- Limestone Landscapes (PLU)**
 - Magnesian Limestone Ridge (6) LCT
- Doncaster Borough Landscape Character Assessment**
 - Owston to Sykhouse Settled Clay Farmlands (F2)
- East Riding of Yorkshire Landscape Character Assessment**
 - LCT 4 River Corridors (4D) and LCT 8, M62 Corridor Farmland
- Landscape Character Assessment of Wakefield District**
 - Limestone Escarpment LCT

Copyright
 Reproduced from Ordnance Survey digital map data © Crown Copyright 2015. All rights reserved. Licence number 0100031673.
 © Natural England material is reproduced with the permission of Natural England 2016.
 Indicative local landscape character areas sourced from North Yorkshire and York web map service and other indicative boundaries sourced from Local Authority websites.

Purpose of Issue
 PEI REPORT

Client
 EGGBOROUGH POWER LTD

Project Title
 EGGBOROUGH CCGT DCO

Drawing Title
 LANDSCAPE CHARACTERISATION

Drawn JW	Checked AK	Approved RC	Date 05/01/2017
AECOM Internal Project No. 60506766		Scale @ A3 1:75,000	

THIS DOCUMENT HAS BEEN PREPARED PURSUANT TO AND SUBJECT TO THE TERMS OF AECOM'S APPOINTMENT BY ITS CLIENT. AECOM ACCEPTS NO LIABILITY FOR ANY USE OF THIS DOCUMENT OTHER THAN BY ITS ORIGINAL CLIENT OR FOLLOWING AECOM'S EXPRESS AGREEMENT TO SUCH USE, AND ONLY FOR THE PURPOSES FOR WHICH IT WAS PREPARED AND PROVIDED.

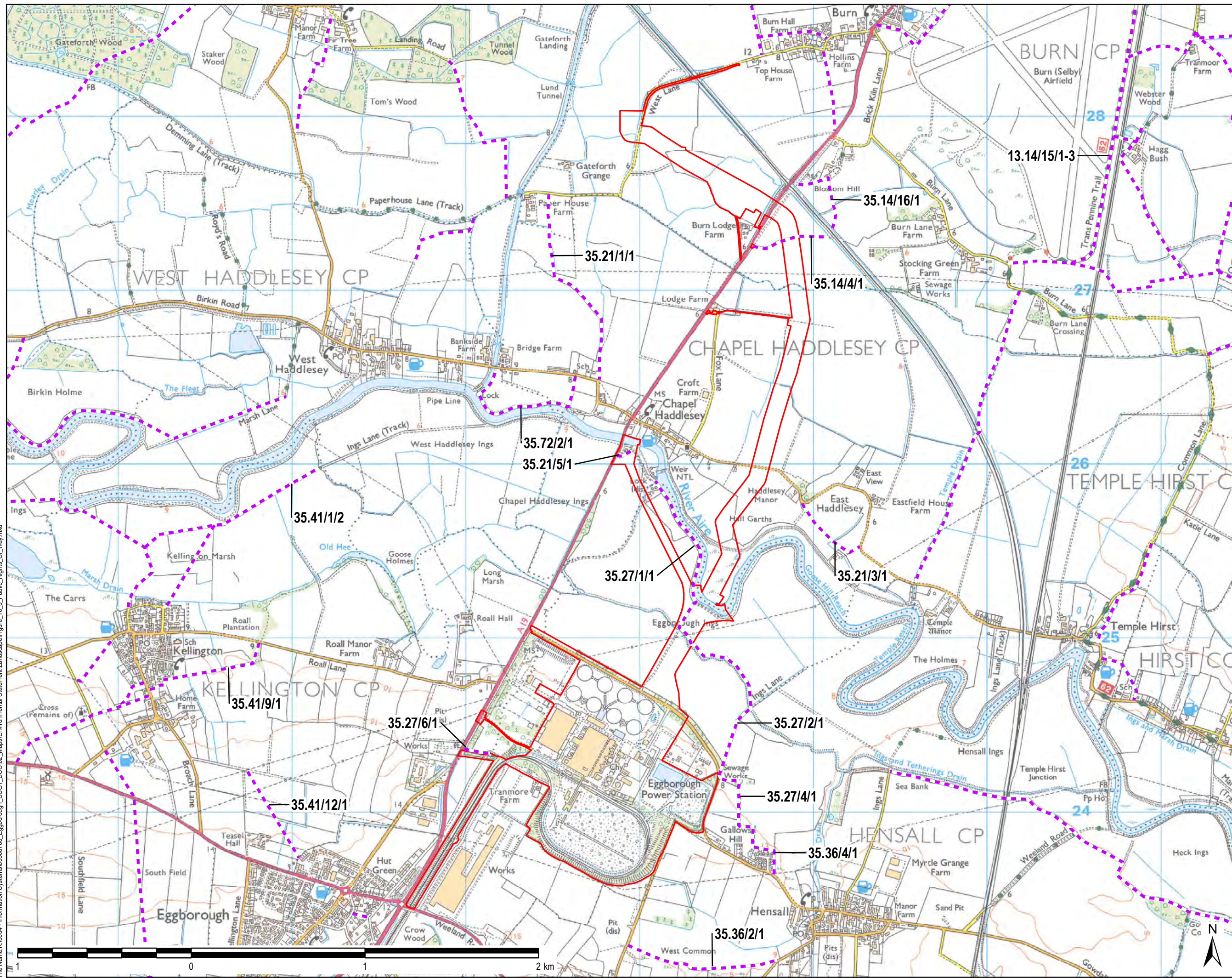
AECOM
 South House
 Alconon Link, Basingstoke
 Hampshire, RG21 7PP
 Telephone (01256) 310200
 Fax (01256) 310201
 www.aecom.com

Drawing Number
 FIGURE 16.2

Rev

AECOM

File Name: K:\5004 - Information Systems\60506766_Eggborough_CCGT_DCO\02_Maps\Environmental Statements\Landscapes\Figure_16_3_Public_Rights_of_Way.mxd



THIS DRAWING IS TO BE USED ONLY FOR THE PURPOSE OF ISSUE THAT IT WAS ISSUED FOR AND IS SUBJECT TO AMENDMENT

- LEGEND**
- Stage 2 Consultation Boundary
 - Public Right of Way

Copyright
Reproduced from Ordnance Survey digital map data
© Crown Copyright 2015. All rights reserved.
Licence number 0100031673.

Purpose of Issue
PEI REPORT

Client
EGGBOROUGH POWER LTD

Project Title
EGGBOROUGH CCGT DCO

Drawing Title
PUBLIC RIGHTS OF WAY

Drawn JW	Checked AK	Approved RC	Date 05/01/2017
AECOM Internal Project No. 60506766		Scale @ A3 1:20,000	

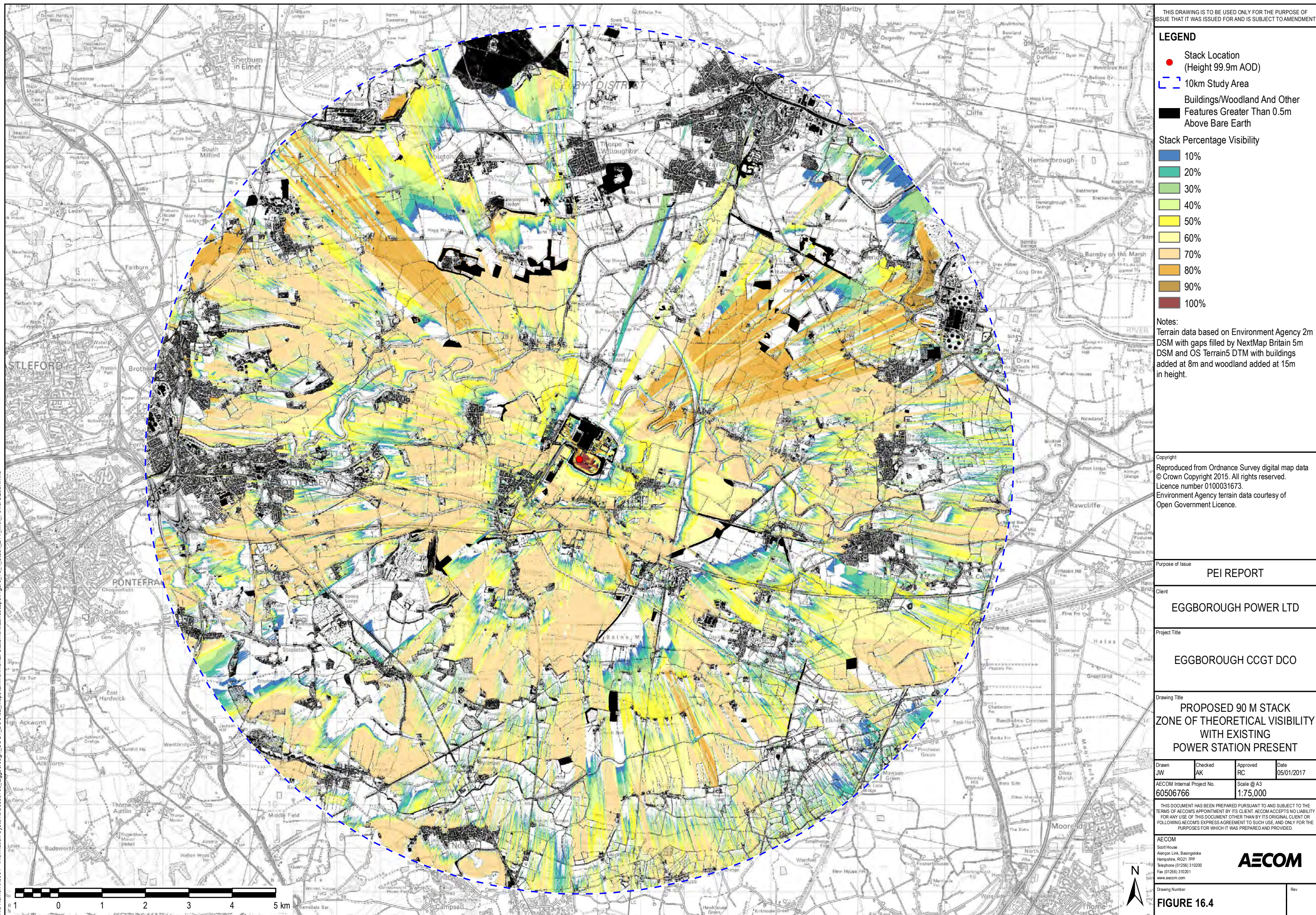
THIS DOCUMENT HAS BEEN PREPARED PURSUANT TO AND SUBJECT TO THE TERMS OF AECOM'S APPOINTMENT BY ITS CLIENT. AECOM ACCEPTS NO LIABILITY FOR ANY USE OF THIS DOCUMENT OTHER THAN BY ITS ORIGINAL CLIENT OR FOLLOWING AECOM'S EXPRESS AGREEMENT TO SUCH USE AND ONLY FOR THE PURPOSES FOR WHICH IT WAS PREPARED AND PROVIDED.

AECOM
South House
Alencon Link, Basingstoke
Hampshire, RG21 7PP
Telephone (01256) 310200
Fax (01256) 310201
www.aecom.com

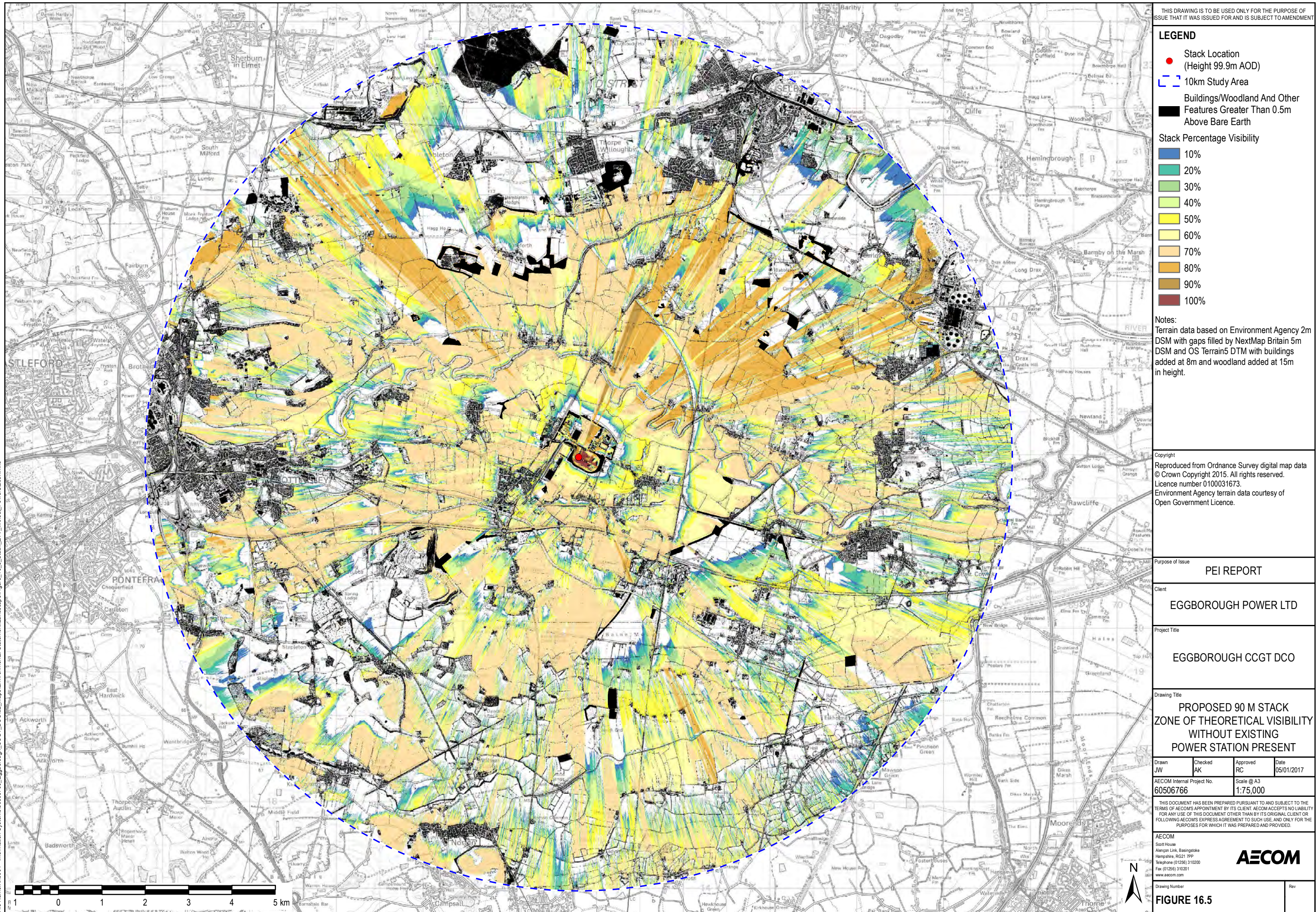
Drawing Number FIGURE 16.3	Rev
-------------------------------	-----

AECOM

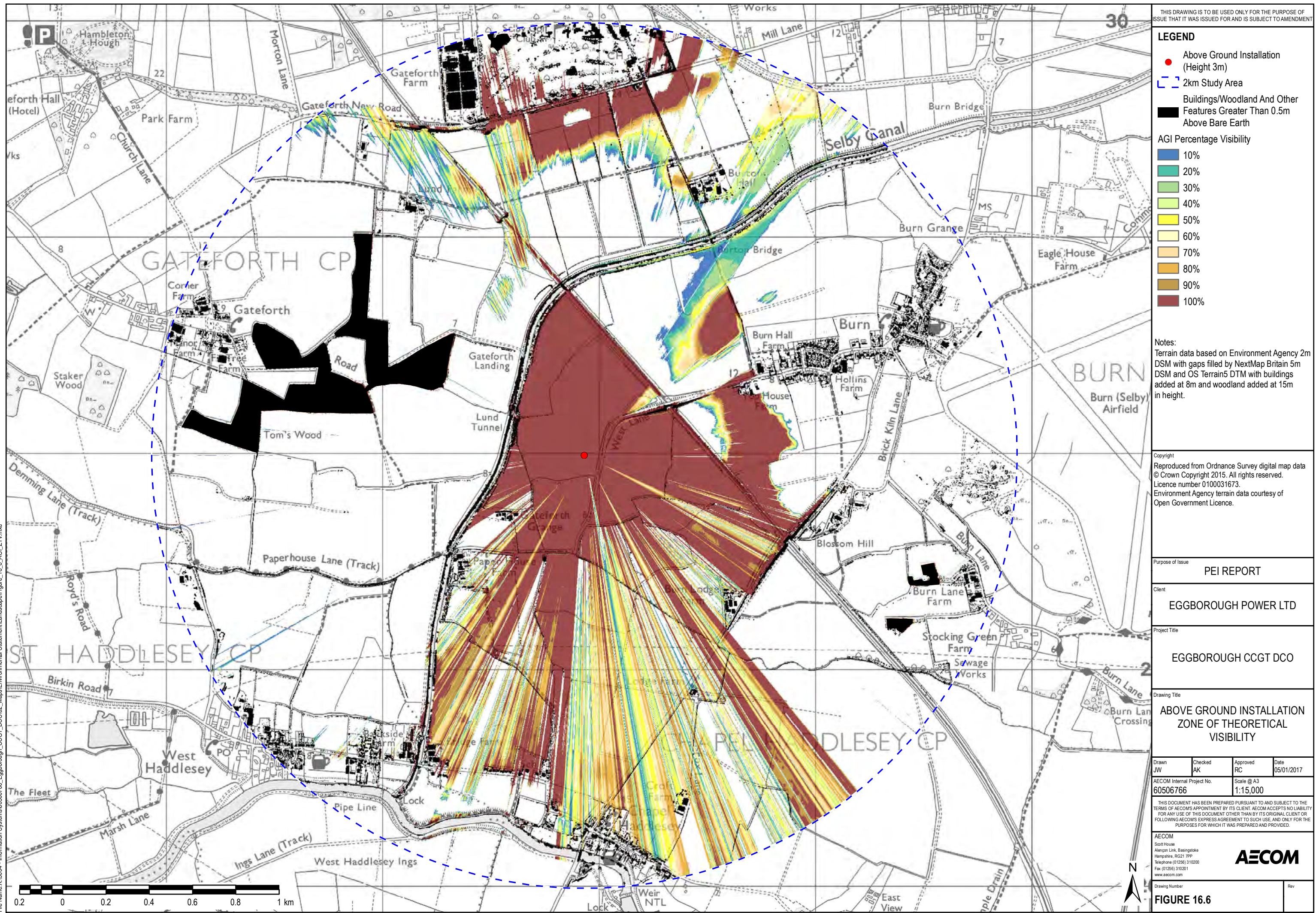
File Name: K:\5004 - Information Systems\60506766_Eggborough_CCGT_DCO\02_Maps\Environmental Statement\Landscape\Figure_16_4_Stack_ZTV_with_PowerStation.mxd



File Name: K:\5004 - Information Systems\60506766_Eggborough_CCGT_DCO\02_Maps\Environmental Statement\Landscape\Figure_16.5_Stack_ZTV_without_PowerStation.mxd



File Name: K:\5004 - Information Systems\60506766_Eggborough_CCGT_DCO\02_Maps\Environmental Statement\Landscape\Figure_16_6_AGI_ZTV.mxd



THIS DRAWING IS TO BE USED ONLY FOR THE PURPOSE OF
ISSUE THAT IT WAS ISSUED FOR AND IS SUBJECT TO AMENDMENT

LEGEND

Stage 2
Consultation boundary

Stage 2 Consultation boundary
10km Buffer

Viewpoint with
direction of view

Copyright

Reproduced from Ordnance Survey digital map
data © Crown copyright 2016. All rights reserved.
Licence number 0100031673

*Please Refer to Report for Additional Dataset
Copyright Information

Purpose of Issue
PEI REPORT

Client
EGGBOROUGH POWER LTD

Project Title
EGGBOROUGH CCGT DCO

Drawing Title
VIEWPOINT LOCATIONS

Drawn GB	Checked HB	Approved RC	Date 09/12/2016
AECOM Internal Project No. 60506766			Scale @ A3 NTS

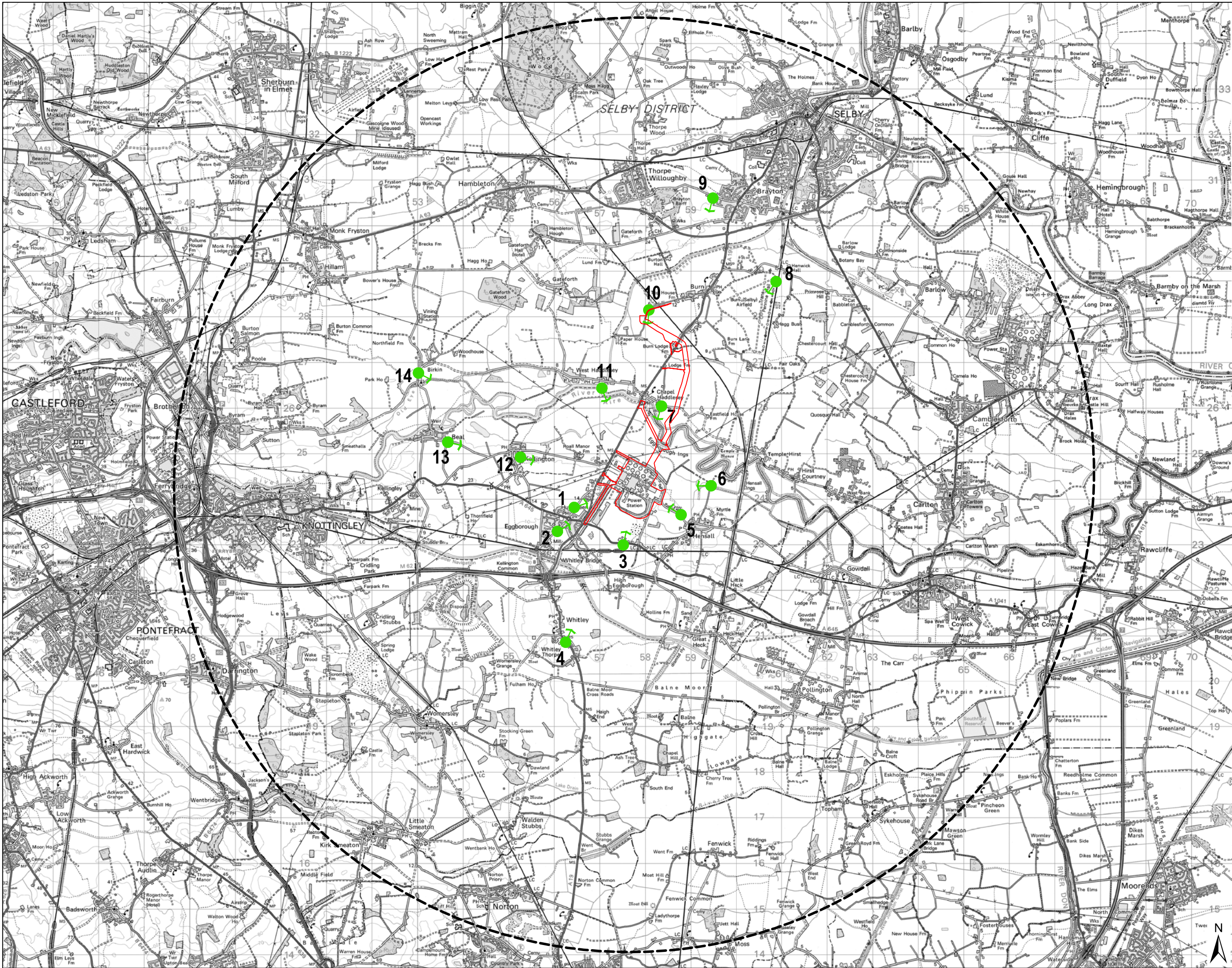
THIS DOCUMENT HAS BEEN PREPARED PURSUANT TO AND SUBJECT TO THE
TERMS OF AECOM'S APPOINTMENT BY ITS CLIENT. AECOM ACCEPTS NO LIABILITY
FOR ANY USE OF THIS DOCUMENT OTHER THAN BY ITS ORIGINAL CLIENT OR
FOLLOWING AECOM'S EXPRESS AGREEMENT TO SUCH USE, AND ONLY FOR THE
PURPOSES FOR WHICH IT WAS PREPARED AND PROVIDED.

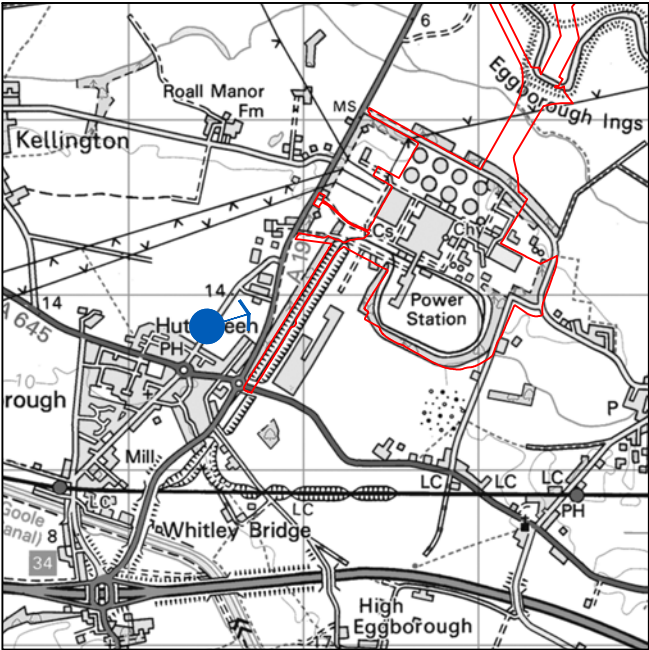
AECOM
Scott House
Alenon Link, Basingstoke
Hampshire, RG21 1PP
Telephone (01256) 310200
Fax (01256) 310201
www.aecom.com

AECOM



Drawing Number
FIGURE 16.7

Rev



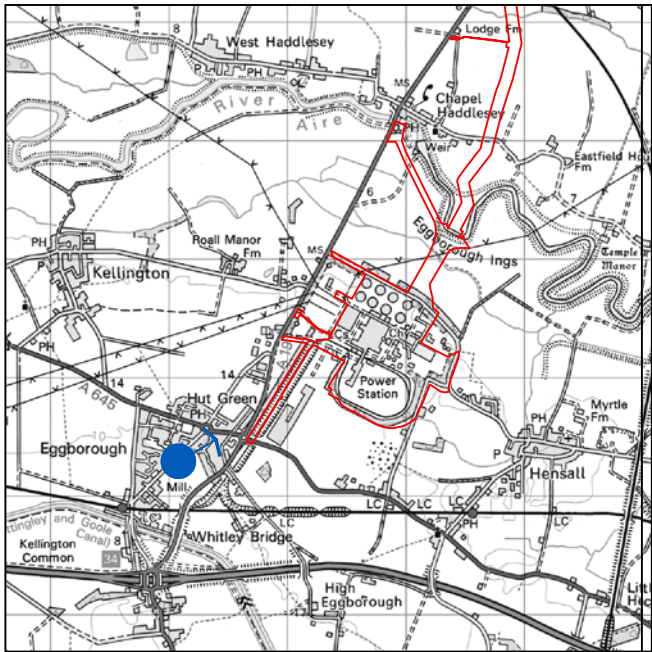


OS Grid Reference (X,Y): 456431, 423705
Elevation (AOD): 12 m
Receptor Type: Road Users, Residents
Direction of View: East
Distance to Proposed Development: 0.7 km
Date and time: 29.09.2016, 09:15 hrs

 Location of visual receptor
 Site boundary

Purpose of Issue			
PEI REPORT			
Client			
EGGBOROUGH POWER LTD			
Project Title			
EGGBOROUGH CCGT DCO			
Drawing Title			
VIEWPOINT 1 - SELBY ROAD			
Drawn	Checked	Approved	Date
HB	RC	KC	09/12/2016
AECOM Internal Project No. 60506766		Scale @ A3 N.T.S	
THIS DOCUMENT HAS BEEN PREPARED PURSUANT TO AND SUBJECT TO THE TERMS OF AECOM'S APPOINTMENT BY ITS CLIENT. AECOM ACCEPTS NO LIABILITY FOR ANY USE OF THIS DOCUMENT OTHER THAN BY ITS ORIGINAL CLIENT OR FOLLOWING AECOM'S EXPRESS AGREEMENT TO SUCH USE, AND ONLY FOR THE PURPOSES FOR WHICH IT WAS PREPARED AND PROVIDED.			
AECOM Scott House Alencon Link, Basingstoke Hampshire, RG21 1PP Telephone (01256) 310200 Fax (01256) 310201 www.aecom.com			
Drawing Number			Rev
FIGURE 16.8			



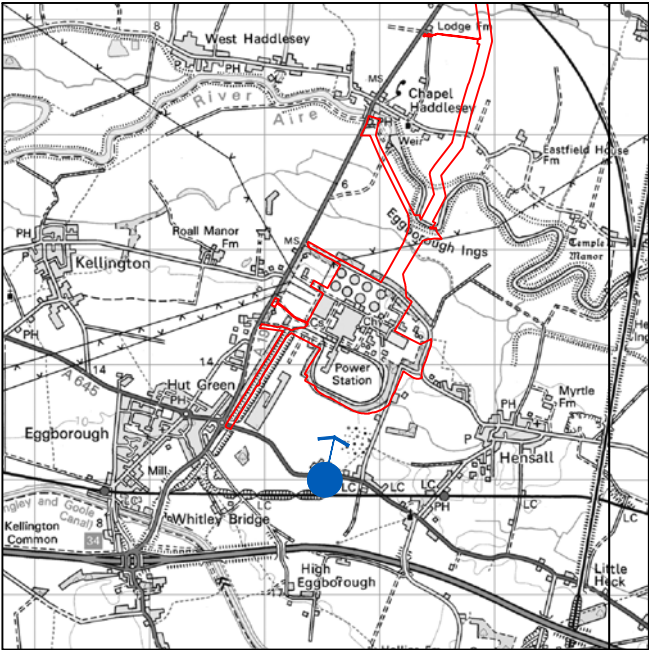


OS Grid Reference (X,Y): 456094, 423310
Elevation (AOD): 11 m
Receptor Type: Residents
Direction of View: North west
Distance to Proposed Development: 1.4 km
Date and time: 29.09.2016, 09:00 hrs

Location of visual receptor
Site boundary


Purpose of Issue			
PEI REPORT			
Client			
EGGBOROUGH POWER LTD			
Project Title			
EGGBOROUGH CCGT DCO			
Drawing Title			
VIEWPOINT 2 - SELBY ROAD			
Drawn	Checked	Approved	Date
HB	RC	KC	09/12/2016
AECOM Internal Project No. 60506766		Scale @ A3 N.T.S	
THIS DOCUMENT HAS BEEN PREPARED PURSUANT TO AND SUBJECT TO THE TERMS OF AECOM'S APPOINTMENT BY ITS CLIENT. AECOM ACCEPTS NO LIABILITY FOR ANY USE OF THIS DOCUMENT OTHER THAN BY ITS ORIGINAL CLIENT OR FOLLOWING AECOM'S EXPRESS AGREEMENT TO SUCH USE, AND ONLY FOR THE PURPOSES FOR WHICH IT WAS PREPARED AND PROVIDED.			
AECOM Scott House Alençon Link, Basingstoke Hampshire, RG21 1PP Telephone (01256) 310200 Fax (01256) 310201 www.aecom.com			
Drawing Number			Rev
FIGURE 16.9			



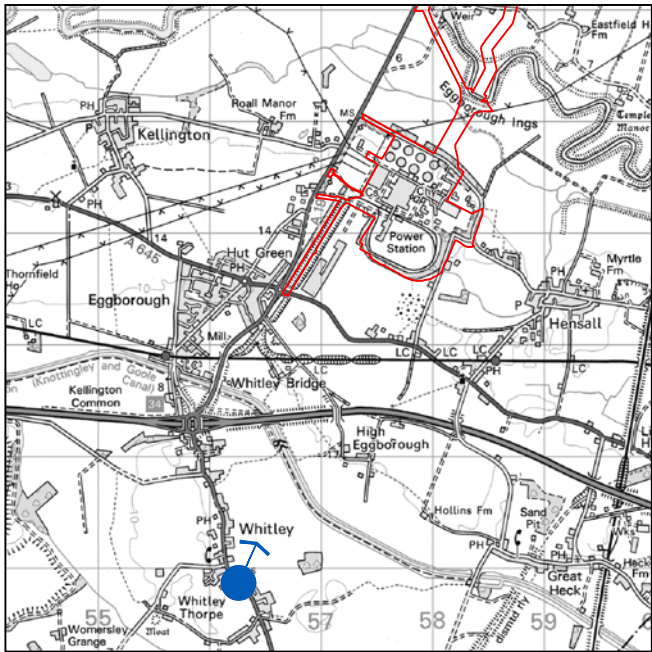


OS Grid Reference (X,Y): 457775, 422966
Elevation (AOD): 16 m
Receptor Type: Road Users, Residents
Direction of View: North
Distance to Proposed Development: 0.7 km
Date and time: 29.09.2016, 10:00 hrs

Location of visual receptor
Site boundary

Purpose of Issue			
PEI REPORT			
Client			
EGGBOROUGH POWER LTD			
Project Title			
EGGBOROUGH CCGT DCO			
Drawing Title			
VIEWPOINT 3 - WEELAND ROAD			
Drawn	Checked	Approved	Date
HB	RC	KC	09/12/2016
AECOM Internal Project No. 60506766		Scale @ A3 N.T.S	
THIS DOCUMENT HAS BEEN PREPARED PURSUANT TO AND SUBJECT TO THE TERMS OF AECOM'S APPOINTMENT BY ITS CLIENT. AECOM ACCEPTS NO LIABILITY FOR ANY USE OF THIS DOCUMENT OTHER THAN BY ITS ORIGINAL CLIENT OR FOLLOWING AECOM'S EXPRESS AGREEMENT TO SUCH USE, AND ONLY FOR THE PURPOSES FOR WHICH IT WAS PREPARED AND PROVIDED.			
AECOM Scott House Alençon Link, Basingstoke Hampshire, RG21 1PP Telephone (01256) 310200 Fax (01256) 310201 www.aecom.com			
Drawing Number			Rev
FIGURE 16.10			



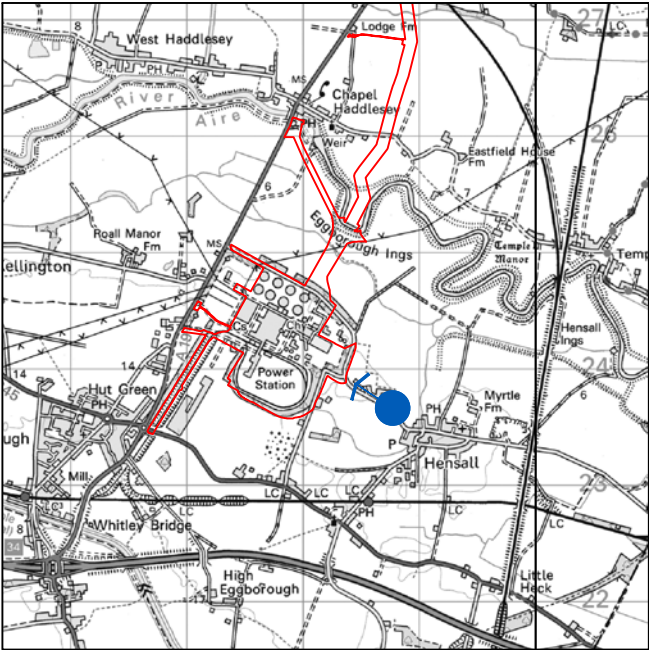


OS Grid Reference (X,Y): 456262, 420855
Elevation (AOD): 14 m
Receptor Type: Residents
Direction of View: North
Distance to Proposed Development: 3.1 km
Date and time: 29.09.2016, 14:30 hrs

Location of visual receptor
Site boundary

Purpose of Issue			
PEI REPORT			
Client			
EGGBOROUGH POWER LTD			
Project Title			
EGGBOROUGH CCGT DCO			
Drawing Title			
VIEWPOINT 4 - SELBY ROAD, WHITLEY			
Drawn	Checked	Approved	Date
HB	RC	KC	09/12/2016
AECOM Internal Project No. 60506766		Scale @ A3 N.T.S	
THIS DOCUMENT HAS BEEN PREPARED PURSUANT TO AND SUBJECT TO THE TERMS OF AECOM'S APPOINTMENT BY ITS CLIENT. AECOM ACCEPTS NO LIABILITY FOR ANY USE OF THIS DOCUMENT OTHER THAN BY ITS ORIGINAL CLIENT OR FOLLOWING AECOM'S EXPRESS AGREEMENT TO SUCH USE, AND ONLY FOR THE PURPOSES FOR WHICH IT WAS PREPARED AND PROVIDED.			
AECOM Scott House Alençon Link, Basingstoke Hampshire, RG21 1PP Telephone (01256) 310200 Fax (01256) 310201 www.aecom.com			
Drawing Number			Rev
FIGURE 16.11			



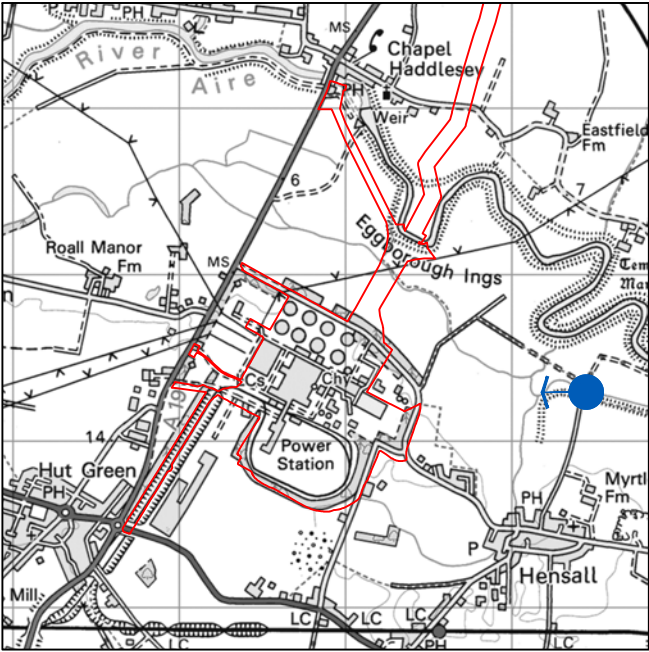


OS Grid Reference (X,Y): 458764, 423635
Elevation (AOD): 14 m
Receptor Type: Residents
Direction of View: West
Distance to Proposed Development: 0.5 km
Date and time: .29.09.2016, 10:00 hrs

Location of visual receptor
Site boundary

Purpose of Issue			
PEI REPORT			
Client			
EGGBOROUGH POWER LTD			
Project Title			
EGGBOROUGH CCGT DCO			
Drawing Title			
VIEWPOINT 5 - GALLOWS HILL			
Drawn	Checked	Approved	Date
HB	RC	KC	09/12/2016
AECOM Internal Project No. 60506766		Scale @ A3 N.T.S	
THIS DOCUMENT HAS BEEN PREPARED PURSUANT TO AND SUBJECT TO THE TERMS OF AECOM'S APPOINTMENT BY ITS CLIENT. AECOM ACCEPTS NO LIABILITY FOR ANY USE OF THIS DOCUMENT OTHER THAN BY ITS ORIGINAL CLIENT OR FOLLOWING AECOM'S EXPRESS AGREEMENT TO SUCH USE, AND ONLY FOR THE PURPOSES FOR WHICH IT WAS PREPARED AND PROVIDED.			
AECOM Scott House Alençon Link, Basingstoke Hampshire, RG21 1PP Telephone (01256) 310200 Fax (01256) 310201 www.aecom.com			
Drawing Number			Rev
FIGURE 16.12			



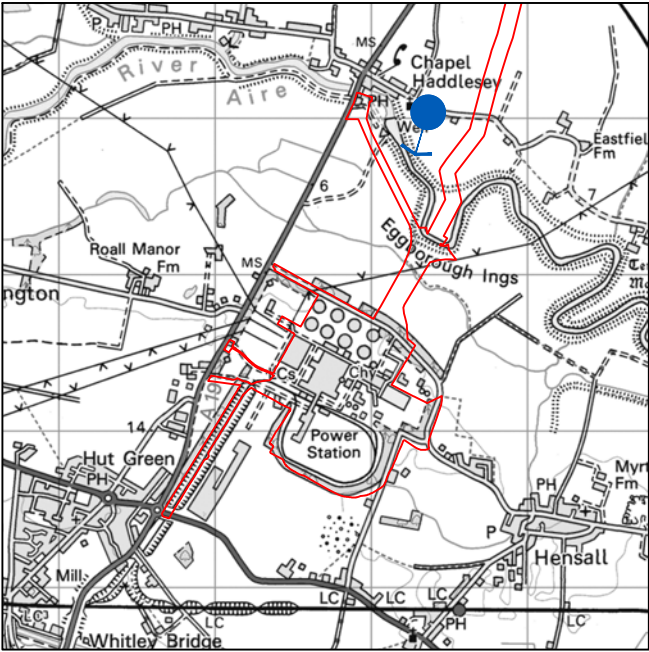


OS Grid Reference (X,Y): 459440,424245
Elevation (AOD): 16 m
Receptor Type: Users of PRoW (footpath) & Road Users
Direction of View: South east
Distance to Proposed Development: 1.0 km
Date and time: 29.09.2016, 11:00 hrs

Location of visual receptor
Site boundary

Purpose of Issue			
PEI REPORT			
Client			
EGGBOROUGH POWER LTD			
Project Title			
EGGBOROUGH CCGT DCO			
Drawing Title			
VIEWPOINT 6 - INGS LANE PROW 35.27/1/1			
Drawn HB	Checked RC	Approved KC	Date 09/12/2016
AECOM Internal Project No. 60506766		Scale @ A3 N.T.S	
THIS DOCUMENT HAS BEEN PREPARED PURSUANT TO AND SUBJECT TO THE TERMS OF AECOM'S APPOINTMENT BY ITS CLIENT. AECOM ACCEPTS NO LIABILITY FOR ANY USE OF THIS DOCUMENT OTHER THAN BY ITS ORIGINAL CLIENT OR FOLLOWING AECOM'S EXPRESS AGREEMENT TO SUCH USE, AND ONLY FOR THE PURPOSES FOR WHICH IT WAS PREPARED AND PROVIDED.			
AECOM Scott House Alençon Link, Basingstoke Hampshire, RG21 1PP Telephone (01256) 310200 Fax (01256) 310201 www.aecom.com			
Drawing Number			Rev
FIGURE 16.13			





OS Grid Reference (X,Y): 458279, 426072
Elevation (AOD) 8 m AOD
Receptor Type: Church Users and Residents
Direction of View: South
Distance to Proposed Development: 1.5 km
Date and time: 29.09.2016, 13:30 hrs

Location of visual receptor
Site boundary

Purpose of Issue
PEI REPORT

Client
EGGBOROUGH POWER LTD

Project Title
EGGBOROUGH CCGT DCO

Drawing Title
VIEWPOINT 7 - CHAPEL HADDLESEY,
ST JOHN THE BAPTIST CHURCH

Drawn HB	Checked RC	Approved KC	Date 09/12/2016
AECOM Internal Project No. 60506766		Scale @ A3 N.T.S	

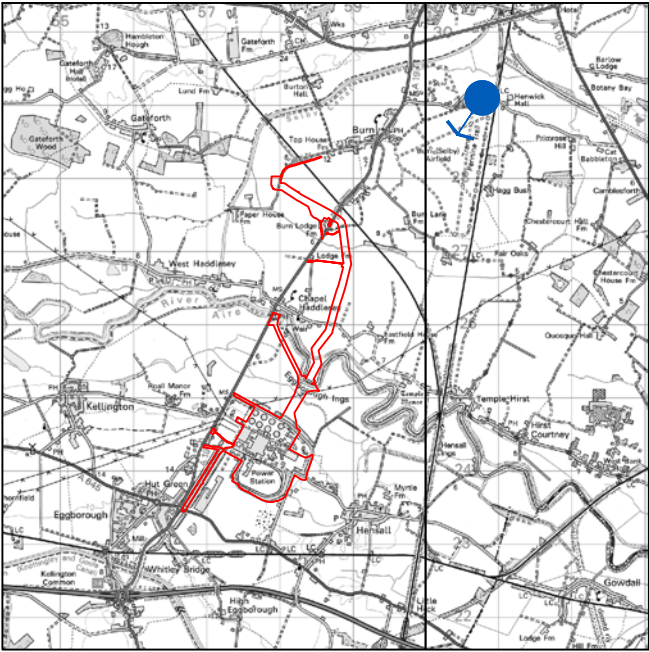
THIS DOCUMENT HAS BEEN PREPARED PURSUANT TO AND SUBJECT TO THE
TERMS OF AECOM'S APPOINTMENT BY ITS CLIENT. AECOM ACCEPTS NO LIABILITY
FOR ANY USE OF THIS DOCUMENT OTHER THAN BY ITS ORIGINAL CLIENT OR
FOLLOWING AECOM'S EXPRESS AGREEMENT TO SUCH USE, AND ONLY FOR THE
PURPOSES FOR WHICH IT WAS PREPARED AND PROVIDED.

AECOM
Scott House
Alençon Link, Basingstoke
Hampshire, RG21 1PP
Telephone (01256) 310200
Fax (01256) 310201
www.aecom.com

AECOM

Drawing Number FIGURE 16.14	Rev
--------------------------------	-----



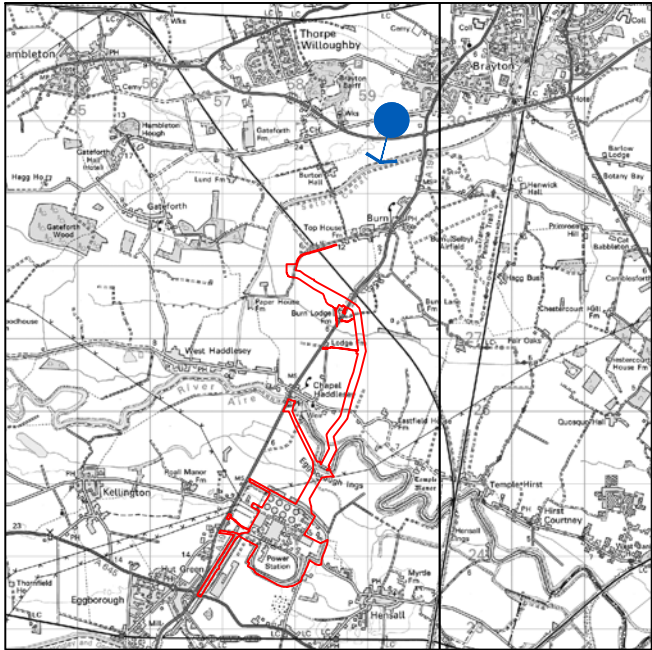


OS Grid Reference (X,Y): 460826,429075
Elevation (AOD): 7 m
Receptor Type: Users of the PRoW and Burn Airfield
Direction of View: South west
Distance to Proposed Development: 5.7 km
Date and time: 29.09.2016, 13:30 hrs

Location of visual receptor
Site boundary

Purpose of Issue			
PEI REPORT			
Client			
EGGBOROUGH POWER LTD			
Project Title			
EGGBOROUGH CCGT DCO			
Drawing Title			
VIEWPOINT 8 - TRANSPENNINE TRAIL, BURN AIRFIELD			
Drawn	Checked	Approved	Date
HB	RC	KC	09/12/2016
AECOM Internal Project No. 60506766		Scale @ A3 N.T.S	
THIS DOCUMENT HAS BEEN PREPARED PURSUANT TO AND SUBJECT TO THE TERMS OF AECOM'S APPOINTMENT BY ITS CLIENT. AECOM ACCEPTS NO LIABILITY FOR ANY USE OF THIS DOCUMENT OTHER THAN BY ITS ORIGINAL CLIENT OR FOLLOWING AECOM'S EXPRESS AGREEMENT TO SUCH USE, AND ONLY FOR THE PURPOSES FOR WHICH IT WAS PREPARED AND PROVIDED.			
AECOM Scott House Alençon Link, Basingstoke Hampshire, RG21 1PP Telephone (01256) 310200 Fax (01256) 310201 www.aecom.com			
Drawing Number			Rev
FIGURE 16.15			



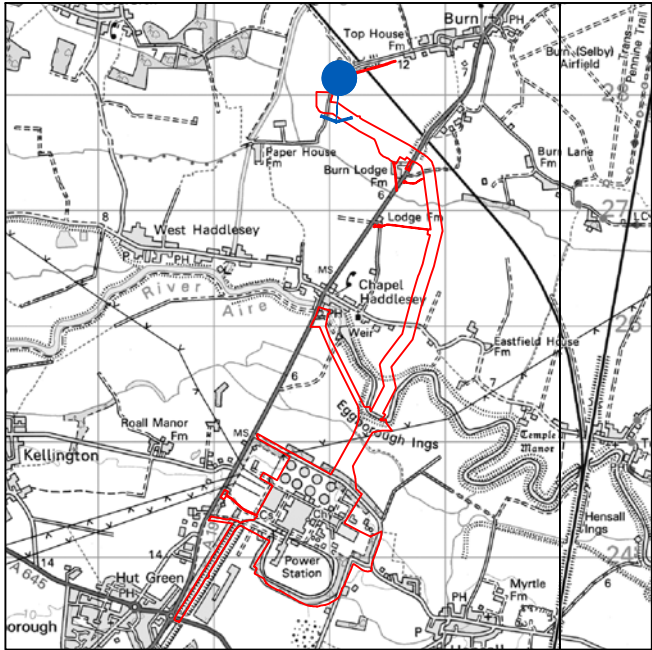


OS Grid Reference (X,Y): 459504, 430067
Elevation (AOD): 8.0 m
Receptor Type: Road Users, Residents
Direction of View: South
Distance to Proposed Development: 4.6 km
Date and time: 29.09.2016, 12:30 hrs

Location of visual receptor
Site boundary


Purpose of Issue			
PEI REPORT			
Client			
EGGBOROUGH POWER LTD			
Project Title			
EGGBOROUGH CCGT DCO			
Drawing Title			
VIEWPOINT 9 - BRAYTON			
Drawn	Checked	Approved	Date
HB	RC	KC	09/12/2016
AECOM Internal Project No. 60506766		Scale @ A3 N.T.S	
THIS DOCUMENT HAS BEEN PREPARED PURSUANT TO AND SUBJECT TO THE TERMS OF AECOM'S APPOINTMENT BY ITS CLIENT. AECOM ACCEPTS NO LIABILITY FOR ANY USE OF THIS DOCUMENT OTHER THAN BY ITS ORIGINAL CLIENT OR FOLLOWING AECOM'S EXPRESS AGREEMENT TO SUCH USE, AND ONLY FOR THE PURPOSES FOR WHICH IT WAS PREPARED AND PROVIDED.			
AECOM Scott House Alençon Link, Basingstoke Hampshire, RG21 7PP Telephone (01256) 310200 Fax (01256) 310201 www.aecom.com			
Drawing Number			Rev
FIGURE 16.16			



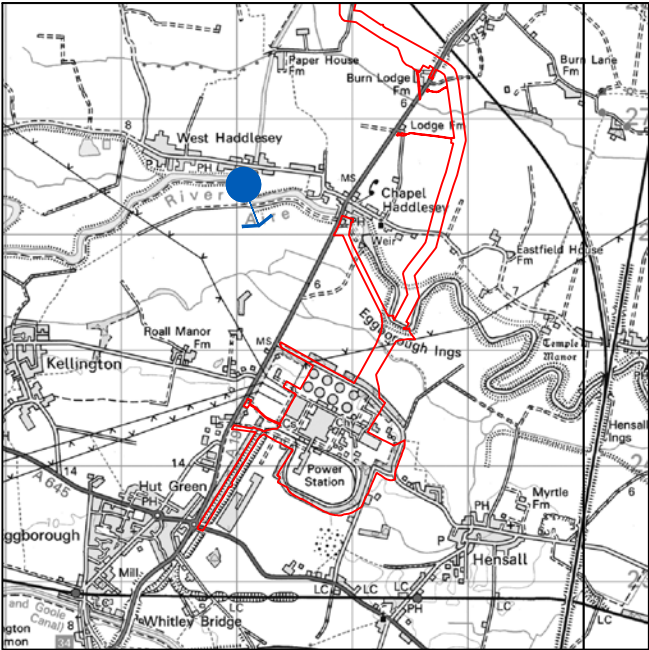


OS Grid Reference (X,Y): 458100, 428163
Elevation (AOD): 7.0 m
Receptor Type: Road Users
Direction of View: South
Distance to Proposed Development: 3.5 km
Date and time: 29.09.2016, 13:15 hrs

Location of visual receptor
Site boundary

Purpose of Issue			
PEI REPORT			
Client			
EGGBOROUGH POWER LTD			
Project Title			
EGGBOROUGH CCGT DCO			
Drawing Title			
VIEWPOINT 10 - SUB STATION, WEST LANE			
Drawn HB	Checked RC	Approved KC	Date 09/12/2016
AECOM Internal Project No. 60506766		Scale @ A3 N.T.S	
THIS DOCUMENT HAS BEEN PREPARED PURSUANT TO AND SUBJECT TO THE TERMS OF AECOM'S APPOINTMENT BY ITS CLIENT. AECOM ACCEPTS NO LIABILITY FOR ANY USE OF THIS DOCUMENT OTHER THAN BY ITS ORIGINAL CLIENT OR FOLLOWING AECOM'S EXPRESS AGREEMENT TO SUCH USE, AND ONLY FOR THE PURPOSES FOR WHICH IT WAS PREPARED AND PROVIDED.			
AECOM Scott House Alençon Link, Basingstoke Hampshire, RG21 1PP Telephone (01256) 310200 Fax (01256) 310201 www.aecom.com			
Drawing Number			
FIGURE 16.17			Rev





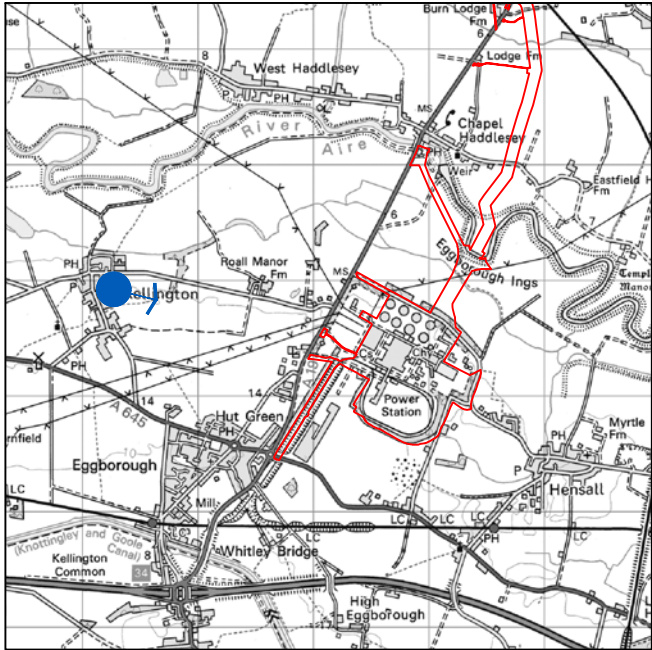
OS Grid Reference (X,Y): 457080, 426412
Elevation (AOD): 7.0 m
Receptor Type: Users of the PRoW (footpath) and Users of Selby Canal at Haddlesley Flood Lock
Direction of View: South east
Distance to Proposed Development: 1.6 km
Date and time: 29.09.2016, 13:45 hrs

Location of visual receptor
Site boundary

Purpose of Issue			
PEI REPORT			
Client			
EGGBOROUGH POWER LTD			
Project Title			
EGGBOROUGH CCGT DCO			
Drawing Title			
VIEWPOINT 11 - WEST HADDLESEY			
Drawn	Checked	Approved	Date
HB	RC	KC	09/12/2016
AECOM Internal Project No. 60506766		Scale @ A3 N.T.S	
THIS DOCUMENT HAS BEEN PREPARED PURSUANT TO AND SUBJECT TO THE TERMS OF AECOM'S APPOINTMENT BY ITS CLIENT. AECOM ACCEPTS NO LIABILITY FOR ANY USE OF THIS DOCUMENT OTHER THAN BY ITS ORIGINAL CLIENT OR FOLLOWING AECOM'S EXPRESS AGREEMENT TO SUCH USE, AND ONLY FOR THE PURPOSES FOR WHICH IT WAS PREPARED AND PROVIDED.			
AECOM Scott House Alençon Link, Basingstoke Hampshire, RG21 1PP Telephone (01256) 310200 Fax (01256) 310201 www.aecom.com			
Drawing Number			Rev
FIGURE 16.18			



AECOM

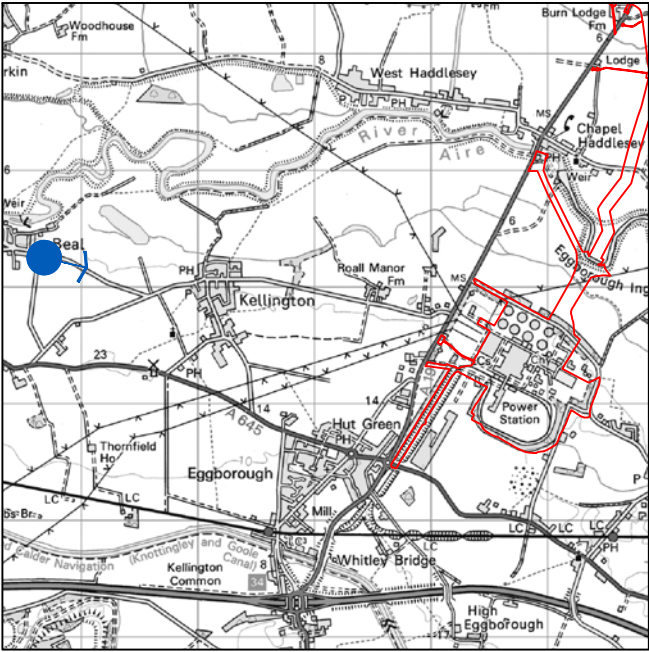


OS Grid Reference (X,Y): 455301, 424936
Elevation (AOD): 13.0 m
Receptor Type: Residents
Direction of View: East
Distance to Proposed Development: 1.9 km
Date and time: 29.09.2016, 14:00 hrs

Location of visual receptor
Site boundary


Purpose of Issue			
PEI REPORT			
Client			
EGGBOROUGH POWER LTD			
Project Title			
EGGBOROUGH CCGT DCO			
Drawing Title			
VIEWPOINT 12 - KELLINGTON			
Drawn	Checked	Approved	Date
HB	RC	KC	09/12/2016
AECOM Internal Project No. 60506766		Scale @ A3 N.T.S	
THIS DOCUMENT HAS BEEN PREPARED PURSUANT TO AND SUBJECT TO THE TERMS OF AECOM'S APPOINTMENT BY ITS CLIENT. AECOM ACCEPTS NO LIABILITY FOR ANY USE OF THIS DOCUMENT OTHER THAN BY ITS ORIGINAL CLIENT OR FOLLOWING AECOM'S EXPRESS AGREEMENT TO SUCH USE, AND ONLY FOR THE PURPOSES FOR WHICH IT WAS PREPARED AND PROVIDED.			
AECOM Scott House Alençon Link, Basingstoke Hampshire, RG21 1PP Telephone (01256) 310200 Fax (01256) 310201 www.aecom.com			
Drawing Number			Rev
FIGURE 16.19			



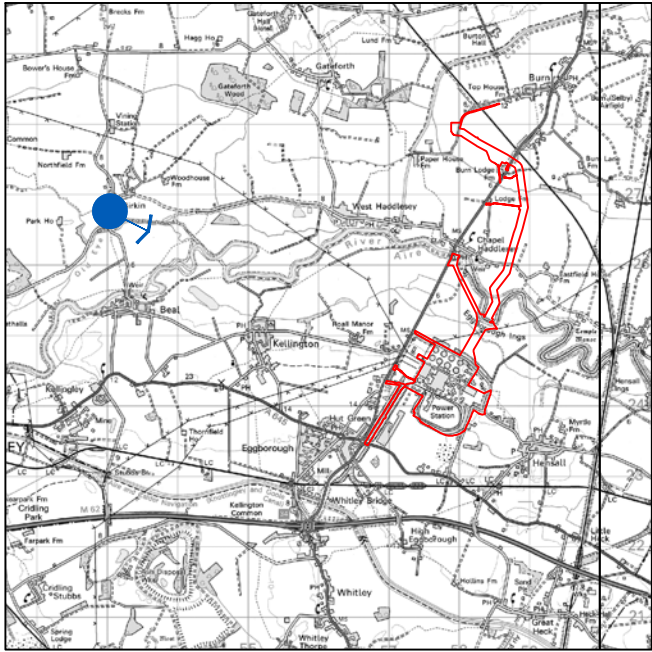


OS Grid Reference (X,Y): 453620, 425259
Elevation (AOD): 12.0 m
Receptor Type: Residents, Road Users
Direction of View: East
Distance to Proposed Development: 3.5 km
Date and time: 29.09.2016, 13:00 hrs

Location of visual receptor
Site boundary

Purpose of Issue PEI REPORT			
Client EGGBOROUGH POWER LTD			
Project Title EGGBOROUGH CCGT DCO			
Drawing Title VIEWPOINT 13 - BEAL LANE, BEAL			
Drawn HB	Checked RC	Approved KC	Date 09/12/2016
AECOM Internal Project No. 60506766		Scale @ A3 N.T.S	
THIS DOCUMENT HAS BEEN PREPARED PURSUANT TO AND SUBJECT TO THE TERMS OF AECOM'S APPOINTMENT BY ITS CLIENT. AECOM ACCEPTS NO LIABILITY FOR ANY USE OF THIS DOCUMENT OTHER THAN BY ITS ORIGINAL CLIENT OR FOLLOWING AECOM'S EXPRESS AGREEMENT TO SUCH USE, AND ONLY FOR THE PURPOSES FOR WHICH IT WAS PREPARED AND PROVIDED.			
AECOM Scott House Alençon Link, Basingstoke Hampshire, RG21 1PP Telephone (01256) 310200 Fax (01256) 310201 www.aecom.com			
Drawing Number FIGURE 16.20			Rev





OS Grid Reference (X,Y): 453069, 426825
Elevation (AOD): 10.0 m
Receptor Type: Residents
Direction of View: South east
Distance to Proposed Development: 4.7 km
Date and time: 29.09.2016, 13:00 hrs

Location of visual receptor
Site boundary

Purpose of Issue			
PEI REPORT			
Client			
EGGBOROUGH POWER LTD			
Project Title			
EGGBOROUGH CCGT DCO			
Drawing Title			
VIEWPOINT 14 - HADDLESEY ROAD / MAIN STREET			
Drawn	Checked	Approved	Date
HB	RC	KC	09/12/2016
AECOM Internal Project No. 60506766		Scale @ A3 N.T.S	
THIS DOCUMENT HAS BEEN PREPARED PURSUANT TO AND SUBJECT TO THE TERMS OF AECOM'S APPOINTMENT BY ITS CLIENT. AECOM ACCEPTS NO LIABILITY FOR ANY USE OF THIS DOCUMENT OTHER THAN BY ITS ORIGINAL CLIENT OR FOLLOWING AECOM'S EXPRESS AGREEMENT TO SUCH USE, AND ONLY FOR THE PURPOSES FOR WHICH IT WAS PREPARED AND PROVIDED.			
AECOM Scott House Alençon Link, Basingstoke Hampshire, RG21 1PP Telephone (01256) 310200 Fax (01256) 310201 www.aecom.com			
Drawing Number			Rev
FIGURE 16.21			





This image provides landscape and visual context only

Existing Baseline Photograph



Photomontage



Wireframe

Viewpoint: 1
Location: Selby Road
Eye Level: Eye level
OS reference: 495431, 423705
Direction of view: East
Distant to site: 0.7 km
Camera: Nikon D3100
Lens: 50 mm
Camera height: 1.5m
Field of view: 72°
Date & time: 29.09.2016, 09:15 hrs
Image size: 130 mm x 650 mm
Paper size: 594 mm x 841 mm

Extent of central 50mm frame used to construct panorama

View flat at a comfortable arm's length

THIS DRAWING IS TO BE USED ONLY FOR THE PURPOSE OF
ISSUE THAT IT WAS ISSUED FOR AND IS SUBJECT TO AMENDMENT

Purpose of Issue
PEI REPORT

Client
EGGBOROUGH POWER LTD

Project Title
EGGBOROUGH CCGT DCO

Drawing Title
VIEWPOINT 1 SELBY ROAD (NORTH), EGGBOROUGH -
PHOTOMONTAGE AND WIREFRAME FOR OPENING (2022)
INDICATIVE CONCEPT SINGLE SHAFT LAYOUT

Drawn HB	Checked RC	Approved KC	Date 20/12/2016
-------------	---------------	----------------	--------------------

AECOM Internal Project No. 60506766	Scale @ A1 N.T.S
--	---------------------

THIS DOCUMENT HAS BEEN PREPARED PURSUANT TO AND SUBJECT TO THE
TERMS OF AECOM'S APPOINTMENT BY ITS CLIENT. AECOM ACCEPTS NO LIABILITY
FOR ANY USE OF THIS DOCUMENT OTHER THAN BY ITS ORIGINAL CLIENT OR
FOLLOWING AECOM'S EXPRESS AGREEMENT TO SUCH USE, AND ONLY FOR THE
PURPOSES FOR WHICH IT WAS PREPARED AND PROVIDED.

AECOM
Scott House
Alençon Link, Basingstoke
Hampshire, RG21 7PP
Telephone (01256) 310200
Fax (01256) 310201
www.aecom.com

AECOM

Drawing Number
Figure 16.22

Rev



Existing Baseline Photograph



Photomontage



Wireframe

Viewpoint: 1
Location: Selby Road
Eye Level: 12 m AOD
OS reference: 495431, 423705
Direction of view: East
Distant to site: 0.7 km

Camera: Nikon D3100
Lens: 50 mm
Camera height: 1.5m
Field of view: 72°
Date & time: 29.09.2016, 09:15 hrs
Image size: 130 mm x 650 mm
Paper size: 594 mm x 841 mm

Extent of central 50mm frame used to construct panorama

View flat at a comfortable arm's length

THIS DRAWING IS TO BE USED ONLY FOR THE PURPOSE OF ISSUE THAT IT WAS ISSUED FOR AND IS SUBJECT TO AMENDMENT

Purpose of Issue
PEI REPORT

Client
EGGBOROUGH POWER LTD

Project Title
EGGBOROUGH CCGT DCO

Drawing Title
VIEWPOINT 1 SELBY ROAD (NORTH), EGGBOROUGH -
PHOTOMONTAGE AND WIREFRAME FOR OPERATION (2037)
INDICATIVE CONCEPT SINGLE SHAFT LAYOUT

Drawn HB	Checked RC	Approved KC	Date 20/12/2016
-------------	---------------	----------------	--------------------

AECOM Internal Project No. 60506766	Scale @ A1 N.T.S
--	---------------------

THIS DOCUMENT HAS BEEN PREPARED PURSUANT TO AND SUBJECT TO THE TERMS OF AECOM'S APPOINTMENT BY ITS CLIENT. AECOM ACCEPTS NO LIABILITY FOR ANY USE OF THIS DOCUMENT OTHER THAN BY ITS ORIGINAL CLIENT OR FOLLOWING AECOM'S EXPRESS AGREEMENT TO SUCH USE, AND ONLY FOR THE PURPOSES FOR WHICH IT WAS PREPARED AND PROVIDED.

AECOM
Scott House
Alençon Link, Basingstoke
Hampshire, RG21 7PP
Telephone (01256) 310200
Fax (01256) 310201
www.aecom.com

AECOM

Drawing Number
Figure 16.23

Rev



Existing Baseline Photograph



Photomontage



Wireframe

Viewpoint: 1
Location: Selby Road
Eye Level: 12 m AOD
OS reference: 495431, 423705
Direction of view: East
Distant to site: 0.7 km

Camera: Nikon D3100
Lens: 50 mm
Camera height: 1.5m
Field of view: 72°
Date & time: 29.09.2016, 09:15 hrs
Image size: 130 mm x 650 mm
Paper size: 594 mm x 841 mm

Extent of central 50mm frame used to construct panorama

View flat at a comfortable arm's length

THIS DRAWING IS TO BE USED ONLY FOR THE PURPOSE OF ISSUE THAT IT WAS ISSUED FOR AND IS SUBJECT TO AMENDMENT

Purpose of Issue
PEI REPORT

Client
EGGBOROUGH POWER LTD

Project Title
EGGBOROUGH CCGT DCO

Drawing Title
VIEWPOINT 1 SELBY ROAD (NORTH), EGGBOROUGH -
PHOTOMONTAGE AND WIREFRAME FOR OPENING (2022)
INDICATIVE CONCEPT MULTI SHAFT LAYOUT

Drawn HB	Checked RC	Approved KC	Date 20/12/2016
-------------	---------------	----------------	--------------------

AECOM Internal Project No. 60506766	Scale @ A1 N.T.S
--	---------------------

THIS DOCUMENT HAS BEEN PREPARED PURSUANT TO AND SUBJECT TO THE TERMS OF AECOM'S APPOINTMENT BY ITS CLIENT. AECOM ACCEPTS NO LIABILITY FOR ANY USE OF THIS DOCUMENT OTHER THAN BY ITS ORIGINAL CLIENT OR FOLLOWING AECOM'S EXPRESS AGREEMENT TO SUCH USE, AND ONLY FOR THE PURPOSES FOR WHICH IT WAS PREPARED AND PROVIDED.

AECOM
Scott House
Alençon Link, Basingstoke
Hampshire, RG21 7PP
Telephone (01256) 310200
Fax (01256) 310201
www.aecom.com

AECOM

Drawing Number
Figure 16.24

Rev



Existing Baseline Photograph



Photomontage



Wireframe

Viewpoint: 1
Location: Selby Road
Eye Level: 12 m AOD
OS reference: 456431, 423705
Direction of view: East
Distant to site: 0.7 km

Camera: Nikon D3100
Lens: 50 mm
Camera height: 1.5m
Field of view: 72°
Date & time: 29.09.2016, 09:15 hrs
Image size: 130 mm x 650 mm
Paper size: 594 mm x 841 mm

Extent of central 50mm frame used to construct panorama

View flat at a comfortable arm's length

THIS DRAWING IS TO BE USED ONLY FOR THE PURPOSE OF ISSUE THAT IT WAS ISSUED FOR AND IS SUBJECT TO AMENDMENT

Purpose of Issue
PEI REPORT

Client
EGGBOROUGH POWER LTD

Project Title
EGGBOROUGH CCGT DCO

Drawing Title
VIEWPOINT 1 SELBY ROAD (NORTH), EGGBOROUGH -
PHOTOMONTAGE AND WIREFRAME FOR OPERATION (2037)
INDICATIVE CONCEPT MULTI SHAFT LAYOUT

Drawn HB	Checked RC	Approved KC	Date 20/12/2016
AECOM Internal Project No. 60506766		Scale @ A1 N.T.S	

THIS DOCUMENT HAS BEEN PREPARED PURSUANT TO AND SUBJECT TO THE TERMS OF AECOM'S APPOINTMENT BY ITS CLIENT. AECOM ACCEPTS NO LIABILITY FOR ANY USE OF THIS DOCUMENT OTHER THAN BY ITS ORIGINAL CLIENT OR FOLLOWING AECOM'S EXPRESS AGREEMENT TO SUCH USE, AND ONLY FOR THE PURPOSES FOR WHICH IT WAS PREPARED AND PROVIDED.

AECOM
Scott House
Alençon Link, Basingstoke
Hampshire, RG21 7PP
Telephone (01256) 310200
Fax (01256) 310201
www.aecom.com



Drawing Number
Figure 16.25

Rev

ISO A1 594mm x 841mm



This image provides landscape and visual context only



Existing Baseline Photograph

Photomontage



Wireframe

Viewpoint: 3
Location: Weeland Road
Eye Level: 16 m AOD
OS reference: 456431, 423705
Direction of view: North
Distant to site: 0.7 km
Camera: Nikon D3100
Lens: 50 mm
Camera height: 1.5m
Field of view: 24°
Date & time: 29.09.2016, 10:00 hrs
Image size: 130 mm x 650 mm
Paper size: 594 mm x 841 mm



This image provides landscape and visual context only



Existing Baseline Photograph

Photomontage



Wireframe

Viewpoint: 3
Location: Weeland Road
Eye Level: 16 m AOD
OS reference: 456431, 423705
Direction of view: North
Distant to site: 0.7 km
Camera: Nikon D3100
Lens: 50 mm
Camera height: 1.5m
Field of view: 24°
Date & time: 29.09.2016, 10:00 hrs
Image size: 130 mm x 650 mm
Paper size: 594 mm x 841 mm

View flat at a comfortable arm's length

THIS DRAWING IS TO BE USED ONLY FOR THE PURPOSE OF
ISSUE THAT IT WAS ISSUED FOR AND IS SUBJECT TO AMENDMENT

Purpose of Issue
PEI REPORT

Client
EGGBOROUGH POWER LTD

Project Title
EGGBOROUGH CCGT DCO

Drawing Title
VIEWPOINT 3 WEELAND ROAD -
PHOTOMONTAGES AND WIREFRAMES FOR OPENING (2022)
AND OPERATION (2037)
INDICATIVE CONCEPT SINGLE SHAFT LAYOUT

Drawn HB	Checked RC	Approved KC	Date 20/12/2016
AECOM Internal Project No. 60506766		Scale @ A1 N.T.S	

THIS DOCUMENT HAS BEEN PREPARED PURSUANT TO AND SUBJECT TO THE
TERMS OF AECOM'S APPOINTMENT BY ITS CLIENT. AECOM ACCEPTS NO LIABILITY
FOR ANY USE OF THIS DOCUMENT OTHER THAN BY ITS ORIGINAL CLIENT OR
FOLLOWING AECOM'S EXPRESS AGREEMENT TO SUCH USE, AND ONLY FOR THE
PURPOSES FOR WHICH IT WAS PREPARED AND PROVIDED.

AECOM
Scott House
Alençon Link, Basingstoke
Hampshire, RG21 7PP
Telephone (01256) 310200
Fax (01256) 310201
www.aecom.com

AECOM

Drawing Number
Figure 16.26

Rev

Filename: K:\NEWPROJECTS\EGGBOROUGH CCGT\CAD\PHOTOMONTAGES PER\DWG Last saved by: HANS BEDEY Last Plotted: 2017-01-05



This image provides landscape and visual context only



Existing Baseline Photograph

Photomontage



Wireframe

Viewpoint: 3
Location: Weeland Road
Eye Level: 16 m AOD
OS reference: 29.09.2016, 10:00 hrs
Direction of view: North
Distant to site: 0.7 km

Camera: Nikon D3100
Lens: 50 mm
Camera height: 1.5m
Field of view: 24°
Date & time: 29.09.2016, 10:00 hrs
Image size: 130 mm x 650 mm
Paper size: 594 mm x 841 mm




This image provides landscape and visual context only



Existing Baseline Photograph

Photomontage



Wireframe

Viewpoint: 3
Location: Weeland Road
Eye Level: 16 m AOD
OS reference: 29.09.2016, 10:00 hrs
Direction of view: North
Distant to site: 0.7 km

Camera: Nikon D3100
Lens: 50 mm
Camera height: 1.5m
Field of view: 24°
Date & time: 29.09.2016, 10:00 hrs
Image size: 130 mm x 650 mm
Paper size: 594 mm x 841 mm

View flat at a comfortable arm's length

THIS DRAWING IS TO BE USED ONLY FOR THE PURPOSE OF
ISSUE THAT IT WAS ISSUED FOR AND IS SUBJECT TO AMENDMENT

Purpose of Issue
PEI REPORT

Client
EGGBOROUGH POWER LTD

Project Title
EGGBOROUGH CCGT DCO

Drawing Title
VIEWPOINT 3 WEELAND ROAD -
PHOTOMONTAGES AND WIREFRAMES FOR OPENING (2022)
AND OPERATION (2037)
INDICATIVE CONCEPT MULTI SHAFT LAYOUT

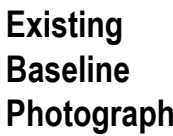
Drawn HB	Checked RC	Approved KC	Date 20/12/2016
AECOM Internal Project No. 60506766		Scale @ A1 N.T.S	

THIS DOCUMENT HAS BEEN PREPARED PURSUANT TO AND SUBJECT TO THE
TERMS OF AECOM'S APPOINTMENT BY ITS CLIENT. AECOM ACCEPTS NO LIABILITY
FOR ANY USE OF THIS DOCUMENT OTHER THAN BY ITS ORIGINAL CLIENT OR
FOLLOWING AECOM'S EXPRESS AGREEMENT TO SUCH USE, AND ONLY FOR THE
PURPOSES FOR WHICH IT WAS PREPARED AND PROVIDED.

AECOM
Scott House
Alençon Link, Basingstoke
Hampshire, RG21 7PP
Telephone (01256) 310200
Fax (01256) 310201
www.aecom.com

AECOM

Drawing Number Figure 16.27	Rev
--------------------------------	-----



Extent of central 50mm frame used to construct panorama

View flat at a comfortable arm's length

THIS DRAWING IS TO BE USED ONLY FOR THE PURPOSE OF
ISSUE THAT IT WAS ISSUED FOR AND IS SUBJECT TO AMENDMENT

Purpose of Issue	PEI REPORT
------------------	------------

Client

EGGBOROUGH POWER LTD

Project Title

EGGBOROUGH CCGT DCO

Drawing Title

VIEWPOINT 5 GALLOWES HILL -
PHOTOMONTAGE AND WIREFRAME FOR OPENING (2022)
INDICATIVE CONCEPT SINGLE SHAFT LAYOUT

AECOM Internal Project No. 60506766	Scale @ A N.T.S
--	--------------------

THIS DOCUMENT HAS BEEN PREPARED PURSUANT TO AND SUBJECT TO THE TERMS OF AECOM'S APPOINTMENT BY ITS CLIENT. AECOM ACCEPTS NO LIABILITY FOR ANY USE OF THIS DOCUMENT OTHER THAN BY ITS ORIGINAL CLIENT OR FOLLOWING AECOM'S EXPRESS AGREEMENT TO SUCH USE, AND ONLY FOR THE PURPOSES FOR WHICH IT WAS PREPARED AND PROVIDED.

AECOM
Scott House
Alençon Link, Basingstoke
Hampshire, RG21 7PP
Telephone (01256) 310200
Fax (01256) 310201
www.aecom.com

AECOM

Drawing Number

Figure 16.28

Rev



Existing Baseline Photograph



Photomontage



Wireframe

Viewpoint: 5
Location: Gallows Hill
Eye Level: 14 m AOD
OS reference: 458764, 423635
Direction of view: West
Distant to site: 0.5 km

Camera: Nikon D3100
Lens: 50 mm
Camera height: 1.5m
Field of view: 74°
Date & time: 29.09.2016, 10:00 hrs
Image size: 130 mm x 950 mm
Paper size: 594 mm x 841 mm

Extent of central 50mm frame used to construct panorama

View flat at a comfortable arm's length

THIS DRAWING IS TO BE USED ONLY FOR THE PURPOSE OF
ISSUE THAT IT WAS ISSUED FOR AND IS SUBJECT TO AMENDMENT

Purpose of Issue

PEI REPORT

Client

EGGBOROUGH POWER LTD

Project Title

EGGBOROUGH CCGT DCO

Drawing Title

VIEWPOINT 5 GALLOWES HILL -
PHOTOMONTAGE AND WIREFRAME FOR OPERATION (2037)
INDICATIVE CONCEPT SINGLE SHAFT LAYOUT

Drawn HB	Checked RC	Approved KC	Date 20/12/2016
AECOM Internal Project No. 60506766		Scale @ A1 N.T.S	
THIS DOCUMENT HAS BEEN PREPARED PURSUANT TO AND SUBJECT TO THE TERMS OF AECOM'S APPOINTMENT BY ITS CLIENT. AECOM ACCEPTS NO LIABILITY FOR ANY USE OF THIS DOCUMENT OTHER THAN BY ITS ORIGINAL CLIENT OR FOLLOWING AECOM'S EXPRESS AGREEMENT TO SUCH USE, AND ONLY FOR THE PURPOSES FOR WHICH IT WAS PREPARED AND PROVIDED.			

AECOM
Scott House
Alençon Link, Basingstoke
Hampshire, RG21 7PP
Telephone (01256) 310200
Fax (01256) 310201
www.aecom.com

Drawing Number

Figure 16.29

Rev



Existing Baseline Photograph

This image provides landscape and visual context only



Photomontage



Wireframe

Viewpoint: 5
Location: Gallows Hill
Eye Level: 14 m AOD
OS reference: 458764, 423635
Direction of view: West
Distant to site: 0.5 km
Camera: Nikon D3100
Lens: 50 mm
Camera height: 1.5m
Field of view: 74°
Date & time: 29.09.2016, 10:00 hrs
Image size: 130 mm x 950 mm
Paper size: 594 mm x 841 mm

Extent of central 50mm frame used to construct panorama

View flat at a comfortable arm's length

THIS DRAWING IS TO BE USED ONLY FOR THE PURPOSE OF ISSUE THAT IT WAS ISSUED FOR AND IS SUBJECT TO AMENDMENT

Purpose of Issue
PEI REPORT

Client
EGGBOROUGH POWER LTD

Project Title
EGGBOROUGH CCGT DCO

Drawing Title
VIEWPOINT 5 GALLOWES HILL -
PHOTOMONTAGE AND WIREFRAME FOR OPENING (2022)
INDICATIVE CONCEPT MULT SHAFT LAYOUT

Drawn HB	Checked RC	Approved KC	Date 20/12/2016
AECOM Internal Project No. 60506766		Scale @ A1 N.T.S	

THIS DOCUMENT HAS BEEN PREPARED PURSUANT TO AND SUBJECT TO THE TERMS OF AECOM'S APPOINTMENT BY ITS CLIENT. AECOM ACCEPTS NO LIABILITY FOR ANY USE OF THIS DOCUMENT OTHER THAN BY ITS ORIGINAL CLIENT OR FOLLOWING AECOM'S EXPRESS AGREEMENT TO SUCH USE, AND ONLY FOR THE PURPOSES FOR WHICH IT WAS PREPARED AND PROVIDED.

AECOM
Scott House
Alençon Link, Basingstoke
Hampshire, RG21 7PP
Telephone (01256) 310200
Fax (01256) 310201
www.aecom.com



Drawing Number Figure 16.30	Rev
--------------------------------	-----



Existing Baseline Photograph

This image provides landscape and visual context only



Photomontage



Wireframe

Viewpoint: 5
Location: Gallows Hill
Eye Level: 14 m AOD
OS reference: 458764, 423635
Direction of view: West
Distant to site: 0.5 km

Camera: Nikon D3100
Lens: 50 mm
Camera height: 1.5m
Field of view: 74°
Date & time: 29.09.2016, 10:00 hrs
Image size: 130 mm x 950 mm
Paper size: 594 mm x 841 mm

Extent of central 50mm frame used to construct panorama

View flat at a comfortable arm's length

THIS DRAWING IS TO BE USED ONLY FOR THE PURPOSE OF ISSUE THAT IT WAS ISSUED FOR AND IS SUBJECT TO AMENDMENT

Purpose of Issue
PEI REPORT

Client
EGGBOROUGH POWER LTD

Project Title
EGGBOROUGH CCGT DCO

Drawing Title
VIEWPOINT 5 GALLOWES HILL -
PHOTOMONTAGE AND WIREFRAME FOR OPERATION (2037)
INDICATIVE CONCEPT MULT SHAFT LAYOUT

Drawn HB	Checked RC	Approved KC	Date 20/12/2016
AECOM Internal Project No. 60506766		Scale @ A1 N.T.S	

THIS DOCUMENT HAS BEEN PREPARED PURSUANT TO AND SUBJECT TO THE TERMS OF AECOM'S APPOINTMENT BY ITS CLIENT. AECOM ACCEPTS NO LIABILITY FOR ANY USE OF THIS DOCUMENT OTHER THAN BY ITS ORIGINAL CLIENT OR FOLLOWING AECOM'S EXPRESS AGREEMENT TO SUCH USE, AND ONLY FOR THE PURPOSES FOR WHICH IT WAS PREPARED AND PROVIDED.

AECOM
Scott House
Alençon Link, Basingstoke
Hampshire, RG21 7PP
Telephone (01256) 310200
Fax (01256) 310201
www.aecom.com

AECOM

Drawing Number
Figure 16.31

Rev



Existing Baseline Photograph



Photomontage



Wireframe

Viewpoint: 6
Location: Ings Lane, PROW 35.271/11
Eye Level: 16 m AOD
OS reference: 459440.424245
Direction of view: South east
Distance to site: 1.0 km

Camera: Nikon D3100
Lens: 50 mm
Camera height: 1.5m
Field of view: 66°
Date & time: 29.09.2016, 11:00 hrs
Image size: 133 mm x 550 mm
Paper size: 594 mm x 841 mm

Extent of central 50mm frame used to construct panorama

View flat at a comfortable arm's length

THIS DRAWING IS TO BE USED ONLY FOR THE PURPOSE OF
ISSUE THAT IT WAS ISSUED FOR AND IS SUBJECT TO AMENDMENT

<



Existing Baseline Photograph



Photomontage



Wireframe

Viewpoint: 6

Location: Ings Lane, PROW 35.271/11

Eye Level: 16 m AOD

OS reference: 459440,424245

Direction of view: South east

Distant to site: 1.0 km

Camera: Nikon D3100

Lens: 50 mm

Camera height: 1.5m

Field of view: 66°

Date & time: 29.09.2016, 11:00 hrs

Image size: 130 mm x 650 mm

Paper size: 594 mm x 841 mm

Extent of central 50mm frame used to construct panorama

View flat at a comfortable arm's length

THIS DRAWING IS TO BE USED ONLY FOR THE PURPOSE OF ISSUE THAT IT WAS ISSUED FOR AND IS SUBJECT TO AMENDMENT			
Purpose of Issue			
PEI REPORT			
Client			
EGGBOROUGH POWER LTD			
Project Title			
EGGBOROUGH CCGT DCO			
Drawing Title			
VIEWPOINT 6 INGS LANE PROW 35.36/1/1 - PHOTOMONTAGE AND WIREFRAME FOR OPERATION (2037) INDICATIVE CONCEPT SINGLE SHAFT LAYOUT			
Drawn	Checked	Approved	Date
HB	RC	KC	20/12/2016
AECOM Internal Project No. 60506766		Scale @ A1 N.T.S	
THIS DOCUMENT HAS BEEN PREPARED PURSUANT TO AND SUBJECT TO THE TERMS OF AECOM'S APPOINTMENT BY ITS CLIENT. AECOM ACCEPTS NO LIABILITY FOR ANY USE OF THIS DOCUMENT OTHER THAN BY ITS ORIGINAL CLIENT OR FOLLOWING AECOM'S EXPRESS AGREEMENT TO SUCH USE, AND ONLY FOR THE PURPOSES FOR WHICH IT WAS PREPARED AND PROVIDED.			
AECOM Scott House Alegon Link, Basingstoke Hampshire, RG21 7PP Telephone (01256) 310200 Fax (01256) 310201 www.aecom.com			
Drawing Number			Rev
Figure 16.33			



This image provides landscape and visual context only

Existing Baseline Photograph



Photomontage



Wireframe

Viewpoint: 6
Location: Ings Lane, PROW 35.271/11
Eye Level: 16 m AOD
OS reference: 459440.424245
Direction of view: South east
Distance to site: 1.0 km

Camera: Nikon D3100
Lens: 50 mm
Camera height: 1.5m
Field of view: 66°
Date & time: 29.09.2016, 11:00 hrs
Image size: 130 mm x 550 mm
Paper size: 594 mm x 841 mm

Extent of central 50mm frame used to construct panorama

View flat at a comfortable arm's length

THIS DRAWING IS TO BE USED ONLY FOR THE PURPOSE OF
ISSUE THAT IT WAS ISSUED FOR AND IS SUBJECT TO AMENDMENT

Purpose of Issue
PEI REPORT

Client
EGGBOROUGH POWER LTD

Project Title
EGGBOROUGH CCGT DCO

Drawing Title
VIEWPOINT 6 INGS LANE PROW 35.36/1/1 -
PHOTOMONTAGE AND WIREFRAME FOR OPENING (2022)
INDICATIVE CONCEPT MULTI SHAFT LAYOUT

Drawn HB	Checked RC	Approved KC	Date 20/12/2016
AECOM Internal Project No. 60506766		Scale @ A1 N.T.S	

THIS DOCUMENT HAS BEEN PREPARED PURSUANT TO AND SUBJECT TO THE
TERMS OF AECOM'S APPOINTMENT BY ITS CLIENT. AECOM ACCEPTS NO LIABILITY
FOR ANY USE OF THIS DOCUMENT OTHER THAN BY ITS ORIGINAL CLIENT OR
FOLLOWING AECOM'S EXPRESS AGREEMENT TO SUCH USE, AND ONLY FOR THE
PURPOSES FOR WHICH IT WAS PREPARED AND PROVIDED.

AECOM
Scott House
Alençon Link, Basingstoke
Hampshire, RG21 7PP
Telephone (01256) 310200
Fax (01256) 310201
www.aecom.com



Drawing Number Figure 16.34	Rev
--------------------------------	-----



This image provides landscape and visual context only

Existing Baseline Photograph



Photomontage



Wireframe

Viewpoint: 6
Location: Ings Lane, PROW 35.27/1/1
Eye Level: 16 m AOD
OS reference: 459440.424245
Direction of view: South east
Distance to site: 1.0 km

Camera: Nikon D3100
Lens: 50 mm
Camera height: 1.5m
Field of view: 66°
Date & time: 29.09.2016, 11:00 hrs
Image size: 133 mm x 550 mm
Paper size: 594 mm x 841 mm

Extent of central 50mm frame used to construct panorama

View flat at a comfortable arm's length

THIS DRAWING IS TO BE USED ONLY FOR THE PURPOSE OF
ISSUE THAT IT WAS ISSUED FOR AND IS SUBJECT TO AMENDMENT

Purpose of Issue
PEI REPORT

Client
EGGBOROUGH POWER LTD

Project Title
EGGBOROUGH CCGT DCO

Drawing Title
VIEWPOINT 6 INGS LANE PROW 35.36/1/1 -
PHOTOMONTAGE AND WIREFRAME FOR OPERATION (2037)
INDICATIVE CONCEPT MULTI SHAFT LAYOUT

Drawn HB	Checked RC	Approved KC	Date 20/12/2016
AECOM Internal Project No. 60506766		Scale @ A1 N.T.S	

THIS DOCUMENT HAS BEEN PREPARED PURSUANT TO AND SUBJECT TO THE
TERMS OF AECOM'S APPOINTMENT BY ITS CLIENT. AECOM ACCEPTS NO LIABILITY
FOR ANY USE OF THIS DOCUMENT OTHER THAN BY ITS ORIGINAL CLIENT OR
FOLLOWING AECOM'S EXPRESS AGREEMENT TO SUCH USE, AND ONLY FOR THE
PURPOSES FOR WHICH IT WAS PREPARED AND PROVIDED.

AECOM
Scott House
Alençon Link, Basingstoke
Hampshire, RG21 7PP
Telephone (01256) 310200
Fax (01256) 310201
www.aecom.com



Drawing Number Figure 16.35	Rev
--------------------------------	-----



Existing Baseline Photograph



Photomontage



Wireframe

Viewpoint: 10
Location: Sub station, West Lane
Eye Level: 10 m AOD
OS reference: 453069, 426825
Direction of view: South east
Distant to site: 4.7 km
Camera: Nikon D3100
Lens: 50 mm
Camera height: 1.5m
Field of view: 72°
Date & time: 29.09.2016, 13:00 hrs
Image size: 130 mm x 550 mm
Paper size: 594 mm x 841 mm

Extent of central 50mm frame used to construct panorama

View flat at a comfortable arm's length

THIS DRAWING IS TO BE USED ONLY FOR THE PURPOSE OF ISSUE THAT IT WAS ISSUED FOR AND IS SUBJECT TO AMENDMENT

Purpose of Issue
PEI REPORT

Client
EGGBOROUGH POWER LTD

Project Title
EGGBOROUGH CCGT DCO

Drawing Title
VIEWPOINT 10 WEST LANE, BURN -
PHOTOMONTAGE AND WIREFRAME FOR OPENING (2022)
INDICATIVE CONCEPT SINGLE SHAFT LAYOUT

Drawn HB	Checked RC	Approved KC	Date 20/12/2016
AECOM Internal Project No. 60506766		Scale @ A1 N.T.S	

THIS DOCUMENT HAS BEEN PREPARED PURSUANT TO AND SUBJECT TO THE TERMS OF AECOM'S APPOINTMENT BY ITS CLIENT. AECOM ACCEPTS NO LIABILITY FOR ANY USE OF THIS DOCUMENT OTHER THAN BY ITS ORIGINAL CLIENT OR FOLLOWING AECOM'S EXPRESS AGREEMENT TO SUCH USE, AND ONLY FOR THE PURPOSES FOR WHICH IT WAS PREPARED AND PROVIDED.

AECOM
Scott House
Alençon Link, Basingstoke
Hampshire, RG21 7PP
Telephone (01256) 310200
Fax (01256) 310201
www.aecom.com

AECOM

Drawing Number
Figure 16.36

Rev



Existing Baseline Photograph



Photomontage



Wireframe

Viewpoint: 10
Location: Sub station, West Lane
Eye Level: 10 m AOD
OS reference: 453059, 426825
Direction of view: South east
Distant to site: 4.7 km

Camera: Nikon D3100
Lens: 50 mm
Lens height: 1.5m
Field of view: 72°
Date & time: 29.09.2016, 13:00 hrs
Image size: 130 mm x 650 mm
Paper size: 594 mm x 841 mm

Extent of central 50mm frame used to construct panorama

View flat at a comfortable arm's length

THIS DRAWING IS TO BE USED ONLY FOR THE PURPOSE OF ISSUE THAT IT WAS ISSUED FOR AND IS SUBJECT TO AMENDMENT

Purpose of Issue
PEI REPORT

Client
EGGBOROUGH POWER LTD

Project Title
EGGBOROUGH CCGT DCO

Drawing Title
VIEWPOINT 10 WEST LANE, BURN -
PHOTOMONTAGE AND WIREFRAME FOR OPERATION (2037)
INDICATIVE CONCEPT SINGLE SHAFT LAYOUT

Drawn HB	Checked RC	Approved KC	Date 20/12/2016
-------------	---------------	----------------	--------------------

AECOM Internal Project No. 60506766	Scale @ A1 N.T.S
--	---------------------

THIS DOCUMENT HAS BEEN PREPARED PURSUANT TO AND SUBJECT TO THE TERMS OF AECOM'S APPOINTMENT BY ITS CLIENT. AECOM ACCEPTS NO LIABILITY FOR ANY USE OF THIS DOCUMENT OTHER THAN BY ITS ORIGINAL CLIENT OR FOLLOWING AECOM'S EXPRESS AGREEMENT TO SUCH USE, AND ONLY FOR THE PURPOSES FOR WHICH IT WAS PREPARED AND PROVIDED.

AECOM
Scott House
Alençon Link, Basingstoke
Hampshire, RG21 7PP
Telephone (01256) 310200
Fax (01256) 310201
www.aecom.com

AECOM

Drawing Number
Figure 16.37

Rev

ISO A1 594mm x 841mm



Existing Baseline Photograph



Photomontage



Wireframe

Viewpoint: 10
Location: Sub station, West Lane
Eye Level: 10 m AOD
OS reference: 453059, 426825
Direction of view: South east
Distant to site: 4.7 km

Camera: Nikon D3100
Lens: 50 mm
Camera height: 1.5m
Field of view: 72°
Date & time: 29.09.2016, 13:00 hrs
Image size: 130 mm x 650 mm
Paper size: 594 mm x 841 mm

Extent of central 50mm frame used to construct panorama

View flat at a comfortable arm's length

THIS DRAWING IS TO BE USED ONLY FOR THE PURPOSE OF ISSUE THAT IT WAS ISSUED FOR AND IS SUBJECT TO AMENDMENT

Purpose of Issue
PEI REPORT

Client
EGGBOROUGH POWER LTD

Project Title
EGGBOROUGH CCGT DCO

Drawing Title
VIEWPOINT 10 WEST LANE, BURN -
PHOTOMONTAGE AND WIREFRAME FOR OPENING (2022)
INDICATIVE CONCEPT MULTI SHAFT LAYOUT

Drawn HB	Checked RC	Approved KC	Date 20/12/2016
AECOM Internal Project No. 60506766		Scale @ A1 N.T.S	

THIS DOCUMENT HAS BEEN PREPARED PURSUANT TO AND SUBJECT TO THE TERMS OF AECOM'S APPOINTMENT BY ITS CLIENT. AECOM ACCEPTS NO LIABILITY FOR ANY USE OF THIS DOCUMENT OTHER THAN BY ITS ORIGINAL CLIENT OR FOLLOWING AECOM'S EXPRESS AGREEMENT TO SUCH USE, AND ONLY FOR THE PURPOSES FOR WHICH IT WAS PREPARED AND PROVIDED.

AECOM
Scott House
Alençon Link, Basingstoke
Hampshire, RG21 7PP
Telephone (01256) 310200
Fax (01256) 310201
www.aecom.com



Drawing Number Figure 16.38	Rev
--------------------------------	-----



Existing Baseline Photograph



Photomontage



Wireframe

Viewpoint: 10
Location: Sub station, West Lane
Eye Level: 10 m AOD
OS reference: 453059, 426825
Direction of view: South east
Distant to site: 4.7 km

Camera: Nikon D3100
Lens: 50 mm
Camera height: 1.5m
Field of view: 72°
Date & time: 29.09.2016, 13:00 hrs
Image size: 130 mm x 650 mm
Paper size: 594 mm x 841 mm

Extent of central 50mm frame used to construct panorama

View flat at a comfortable arm's length

THIS DRAWING IS TO BE USED ONLY FOR THE PURPOSE OF
ISSUE THAT IT WAS ISSUED FOR AND IS SUBJECT TO AMENDMENT

Purpose of Issue
PEI REPORT

Client
EGGBOROUGH POWER LTD

Project Title
EGGBOROUGH CCGT DCO

Drawing Title
VIEWPOINT 10 WEST LANE, BURN -
PHOTOMONTAGE AND WIREFRAME FOR OPERATION (2037)
INDICATIVE CONCEPT MULTI SHAFT LAYOUT

Drawn HB	Checked RC	Approved KC	Date 20/12/2016
-------------	---------------	----------------	--------------------

AECOM Internal Project No. 60506766	Scale @ A1 N.T.S
--	---------------------

THIS DOCUMENT HAS BEEN PREPARED PURSUANT TO AND SUBJECT TO THE
TERMS OF AECOM'S APPOINTMENT BY ITS CLIENT. AECOM ACCEPTS NO LIABILITY
FOR ANY USE OF THIS DOCUMENT OTHER THAN BY ITS ORIGINAL CLIENT OR
FOLLOWING AECOM'S EXPRESS AGREEMENT TO SUCH USE, AND ONLY FOR THE
PURPOSES FOR WHICH IT WAS PREPARED AND PROVIDED.

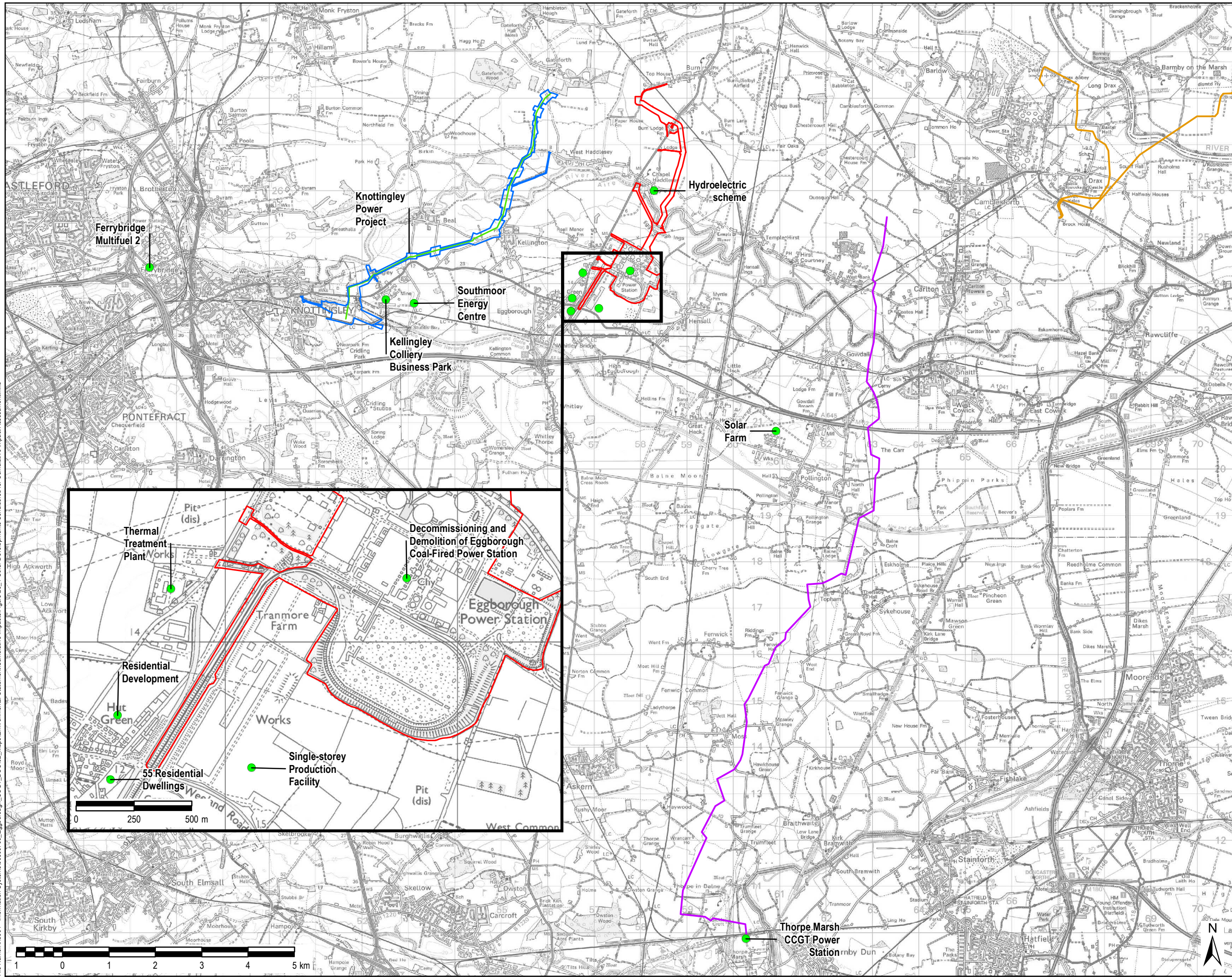
AECOM
Scott House
Alençon Link, Basingstoke
Hampshire, RG21 7PP
Telephone (01256) 310200
Fax (01256) 310201
www.aecom.com

AECOM

Drawing Number
Figure 16.39

Rev

File Name: K15004 - Information Systems\60506766_Eggborough_CCGT_DCO\02_Maps\Environmental Statement\Cumulative Impacts\Figure 20_1 Other Developments Considered for Cumulative Impact Assessment.mxd



THIS DRAWING IS TO BE USED ONLY FOR THE PURPOSE OF ISSUE THAT IT WAS ISSUED FOR AND IS SUBJECT TO AMENDMENT

- LEGEND**
- Stage 2 Consultation Boundary
 - Cumulative Development
 - Indicative Thorpe Marsh Gas Pipeline
 - Yorkshire & Humber Carbon Capture & Storage Pipeline
 - Knottingley Power Project Gas Pipeline
 - Knottingley Power Project Indicative DCO Boundary

Copyright
Reproduced from Ordnance Survey digital map data
© Crown copyright 2016. All rights reserved.
Licence number 0100031673

Purpose of Issue
PEI REPORT

Client
EGGBOROUGH POWER LTD

Project Title
EGGBOROUGH CCGT DCO

Drawing Title
OTHER DEVELOPMENTS
CONSIDERED FOR CUMULATIVE
IMPACT ASSESSMENT

Drawn	Checked	Approved	Date
JW	AK	KC	05/01/2017

AECOM Internal Project No.
60506766

Scale @ A3
1:75,000 / 1:15,000

THIS DOCUMENT HAS BEEN PREPARED PURSUANT TO AND SUBJECT TO THE TERMS OF AECOM'S APPOINTMENT BY ITS CLIENT. AECOM ACCEPTS NO LIABILITY FOR ANY USE OF THIS DOCUMENT OTHER THAN BY ITS ORIGINAL CLIENT OR FOLLOWING AECOM'S EXPRESS AGREEMENT TO SUCH USE AND ONLY FOR THE PURPOSES FOR WHICH IT WAS PREPARED AND PROVIDED.

AECOM
South House
Alencon Link, Basingstoke
Hampshire, RG21 7PP
Telephone (01256) 310200
Fax (01256) 310201
www.aecom.com

Drawing Number
FIGURE 20.1

Rev

AECOM